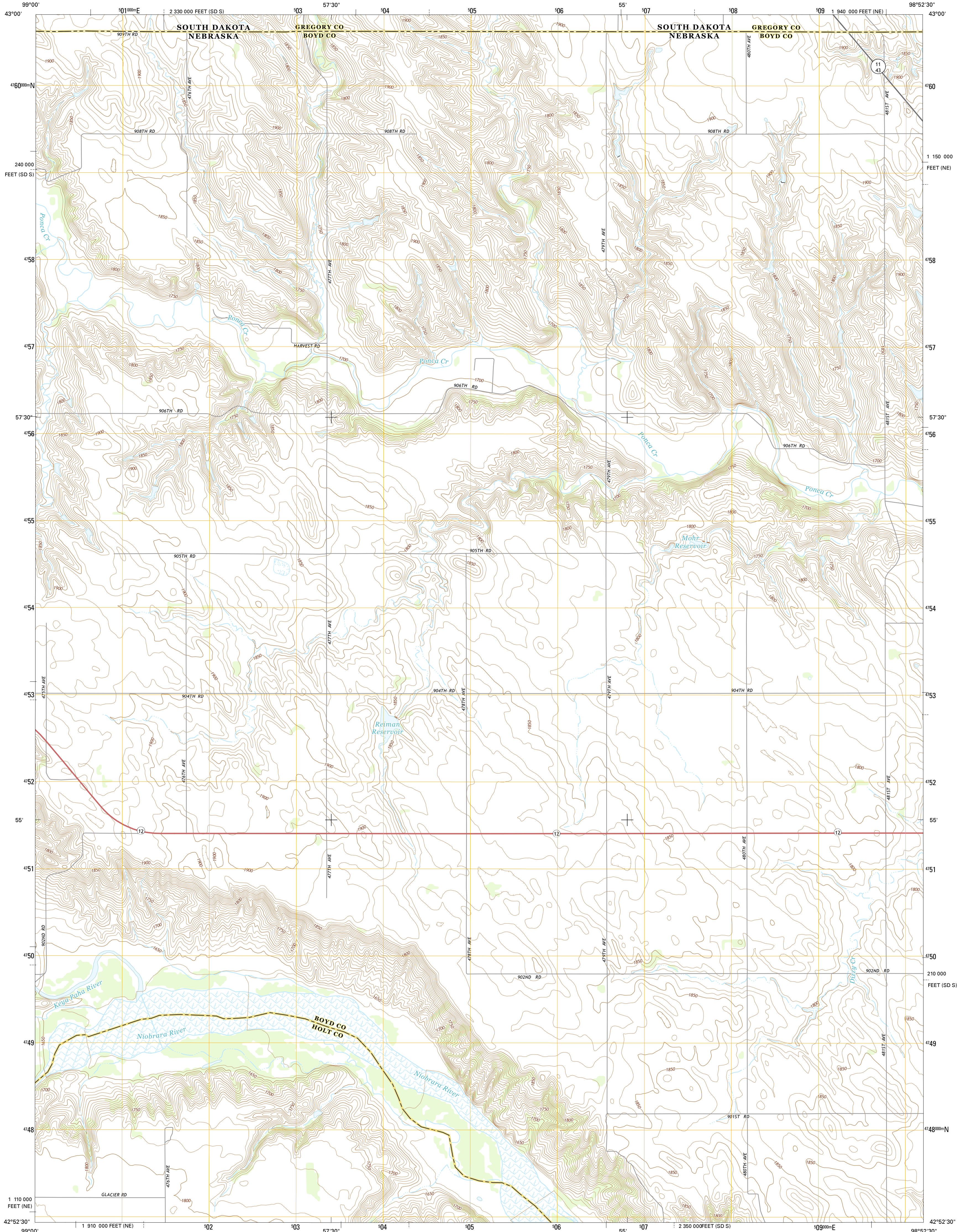




U.S. DEPARTMENT OF THE INTERIOR  
U.S. GEOLOGICAL SURVEY



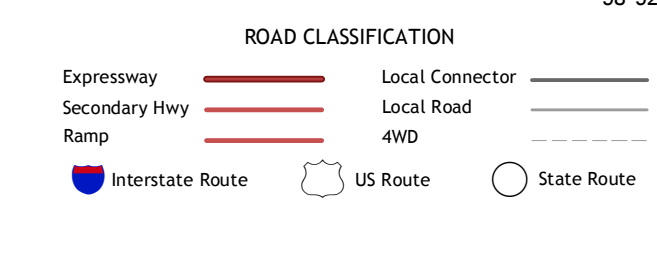
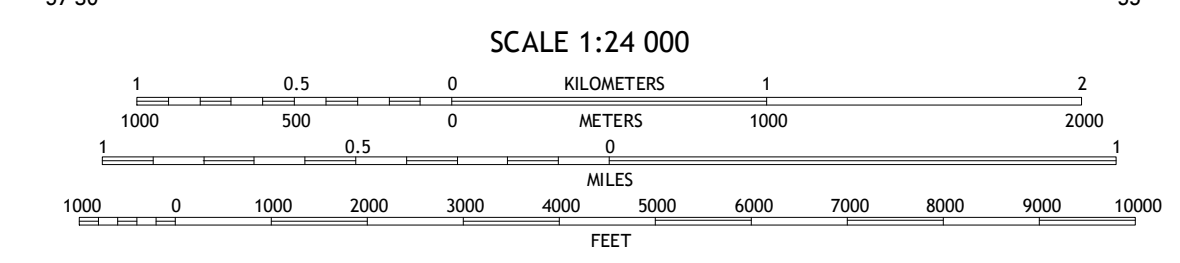
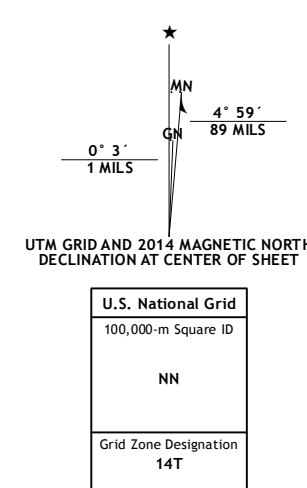
BUTTE NW QUADRANGLE  
NEBRASKA-SOUTH DAKOTA  
7.5-MINUTE SERIES



**Produced by the United States Geological Survey**  
 North American Datum of 1983 (NAD83)  
 World Geodetic System of 1984 (WGS84), Projection and  
 1 000-meter grid: Universal Transverse Mercator, Zone 14T  
 10 000-foot ticks: Nebraska Coordinate System of 1983, South  
 Dakota Coordinate System of 1983 (south zone)

This map is not a legal document. Boundaries may be  
 generalized for this map scale. Private lands within government  
 reservations may not be shown. Obtain permission before  
 entering private lands.

Imagery.....N.A.P., July 2012  
 Roads.....HERE, ©2013  
 Names.....GNIS, 2013  
 Hydrography.....National Hydrography Dataset, 2012  
 Contours.....National Elevation Dataset, 2003  
 Boundaries.....Multiple sources; see metadata file 1972 - 2014



1	2	3
4	5	6
7	8	

ADJOINING QUADRANGLES

- 1 Saint Charles
- 2 Bonesteel
- 3 South Scalp Creek
- 4 Niobrara
- 5 Butte
- 6 Dustin
- 7 Butte SW
- 8 Butte SE

BUTTE NW, NE-SD  
2014

