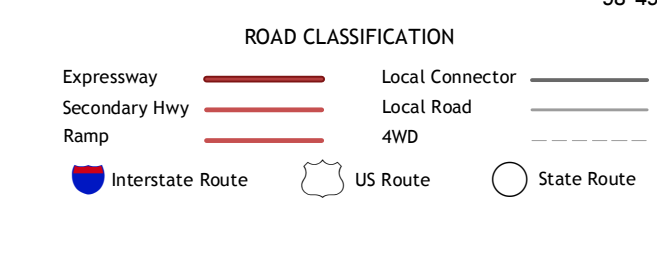
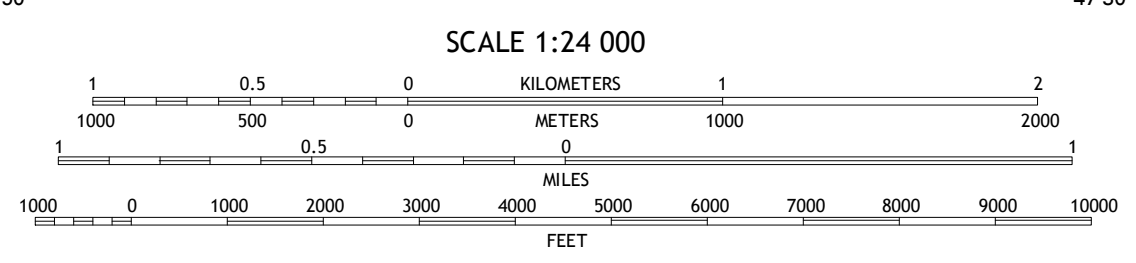
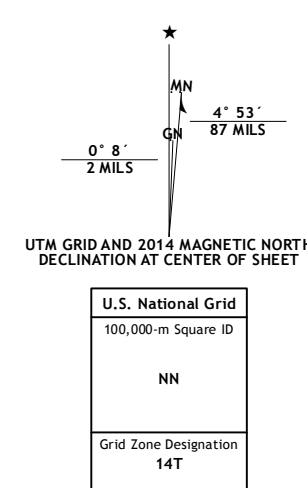


Produced by the United States Geological Survey
North American Datum of 1983 (NAD83)
World Geodetic System of 1984 (WGS84) Projection and
1 000-meter grid: Universal Transverse Mercator, Zone 14T
10 000-foot ticks: Nebraska Coordinate System of 1983, South
Dakota Coordinate System of 1983 (south zone)

This map is not a legal document. Boundaries may be
generalized for this map scale. Private lands within government
reservations may not be shown. Obtain permission before
entering private lands.

Imagery: N.A.P., July 2012
Roads: HERE, ©2013
Names: GNIS, 2013
Hydrography: National Hydrography Dataset, 2012
Contours: National Elevation Dataset, 2003
Boundaries: Multiple sources; see metadata file 1972 - 2014



1	2	3
4	5	6
7	8	

ADJOINING QUADRANGLES

- 1 Bonesteel
- 2 South Scalp Creek
- 3 Lake Andes SW
- 4 Butte NW
- 5 Spencer North
- 6 Butte SW
- 7 Butte SE
- 8 Spencer South

BUTTE, NE-SD
2014

