



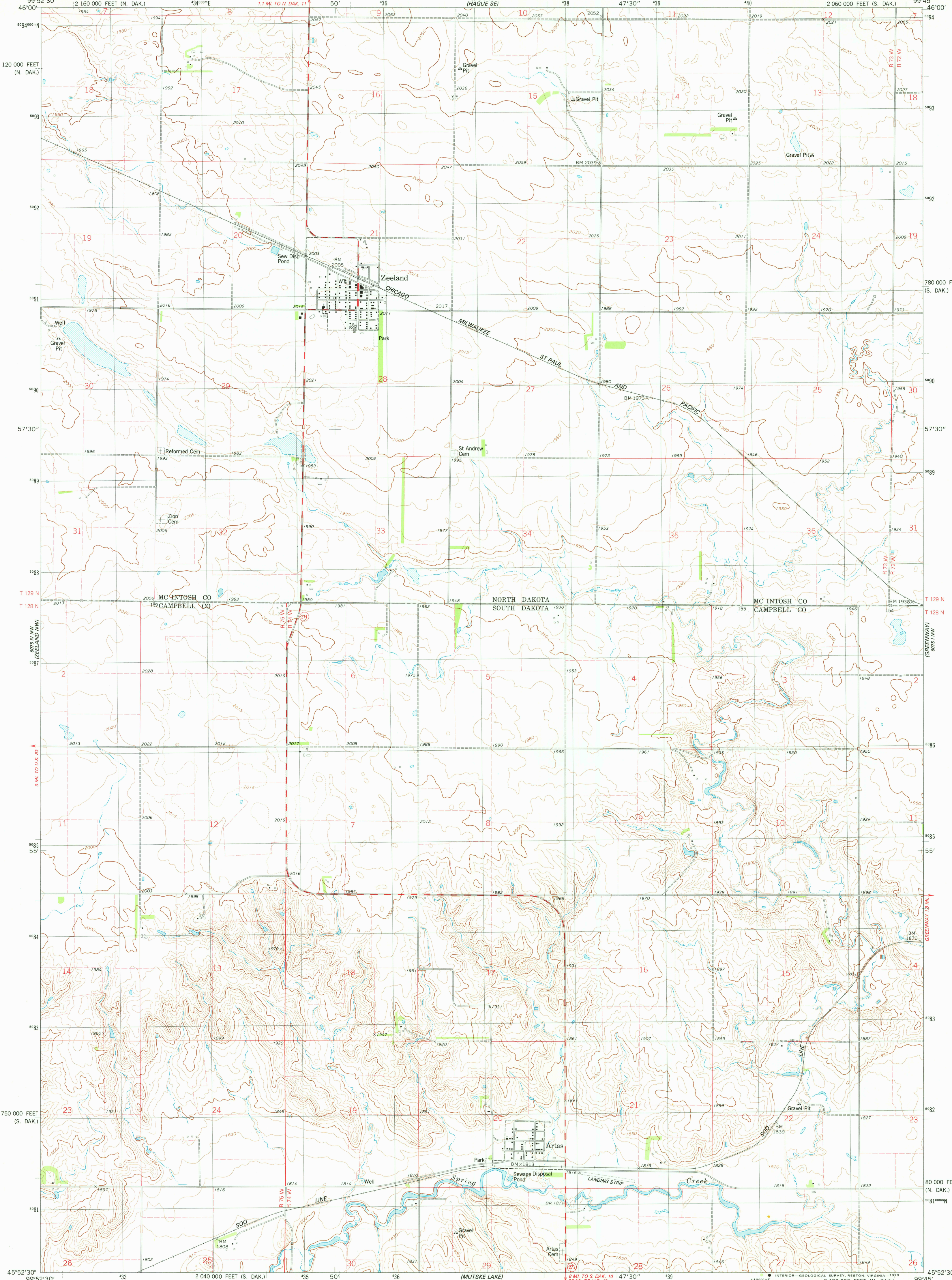
6075 IV NE
ZEELAND

UNITED STATES
DEPARTMENT OF THE INTERIOR
GEOLOGICAL SURVEY

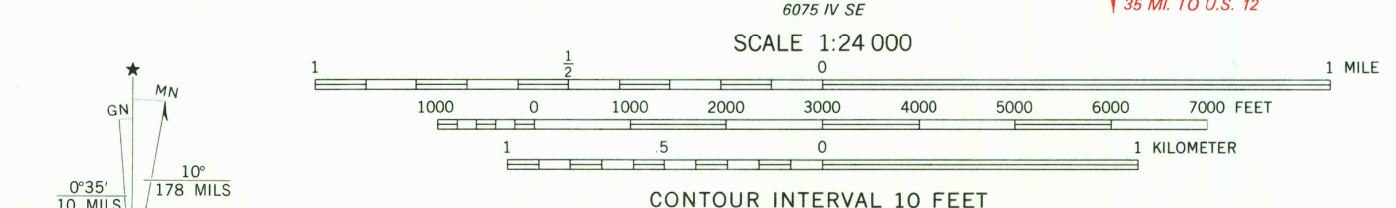


ZEELAND QUADRANGLE
NORTH DAKOTA—SOUTH DAKOTA
7.5 MINUTE SERIES (TOPOGRAPHIC)

6075 IV SW
MAY LAKE SW



Mapped, edited, and published by the Geological Survey
Control by USGS and NOS/NOAA
Topography by photogrammetric methods from aerial photographs taken 1973. Field checked 1974. Map edited 1978
Projection: South Dakota coordinate system, north zone (Lambert conformal conic)
10,000-foot grid ticks based on South Dakota coordinate system, north zone, and North Dakota coordinate system, south zone
1000-meter Universal Transverse Mercator grid, zone 14 1927 North American datum
Fine red dashed lines indicate selected fence and field lines where generally visible on aerial photographs. This information is unchecked



CONTOUR INTERVAL 10 FEET
DOTTED LINES REPRESENT 5-FOOT CONTOURS
NATIONAL GEODETIC VERTICAL DATUM OF 1929

ROAD CLASSIFICATION
Primary highway, hard surface
Secondary highway, hard surface
Interstate Route
U.S. Route
State Route
Light-duty road, hard or improved surface
Unimproved road

USGS
Historical File
Topographic Division

ZEELAND, N. DAK.—S. DAK.
N4552.5—W9945/7.5
1978
AMS 6075 IV NE—SERIES V873

APR 14 1978

9300

THIS MAP COMPLIES WITH NATIONAL MAP ACCURACY STANDARDS
FOR SALE BY U.S. GEOLOGICAL SURVEY, DENVER, COLORADO 80225, OR RESTON, VIRGINIA 22092
AND STATE WATER COMMISSION, BISMARCK, NORTH DAKOTA 58501
A FOLDER DESCRIBING TOPOGRAPHIC MAPS AND SYMBOLS IS AVAILABLE ON REQUEST