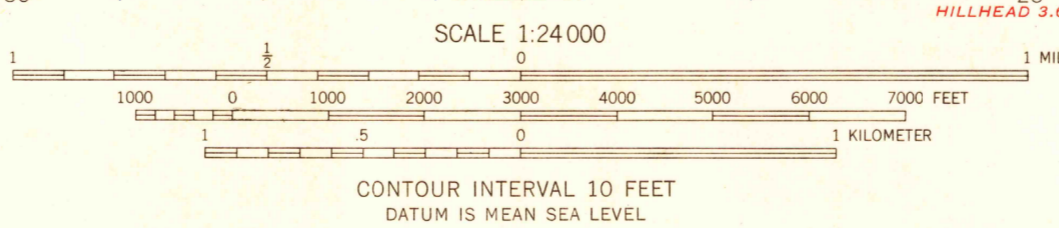
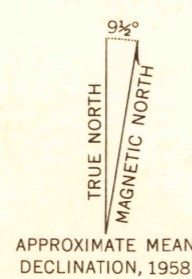
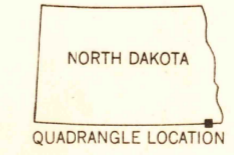


Mapped, edited, and published by the Geological Survey as part of the Department of the Interior program for the development of the Missouri River Basin

Control by USGS and USC&GS
Topography from aerial photographs by photogrammetric methods
Aerial photographs taken 1956. Field check 1958
Polyconic projection. 1927 North American datum
10,000-foot grids based on North Dakota coordinate system, south zone and South Dakota coordinate system, north zone
1000-meter Universal Transverse Mercator grid ticks, zone 14, shown in blue



USGS
Historical File
Topographic Division



ROAD CLASSIFICATION
Light-duty ——— Unimproved dirt ———

U.S.G.S.
FILE COPY
TOPOGRAPHIC DIVISION

MARLOW, N. DAK.—S. DAK.
N 4552.5—W 9722.5/7.5

1958

AUG 17 1959

1965