

RECEIVED
JUN 30 2001
HISTORICAL MAP ARCHIVES



Produced by the United States Geological Survey 1974
Revision within and adjacent to National Forest System lands by USDA Forest Service 1998

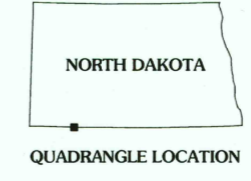
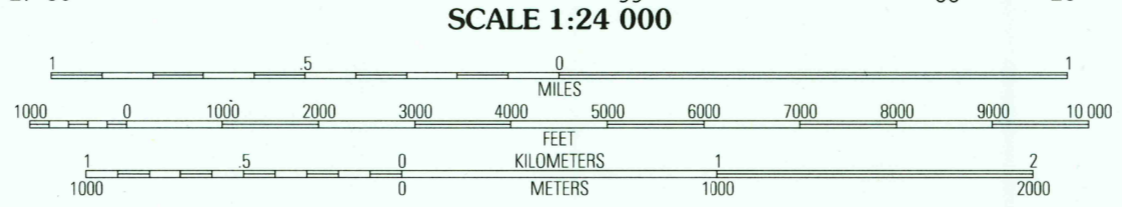

Topography compiled 1973. Planimetry derived from imagery taken 1995 and other sources. Public Land Survey System and survey control current as of 1998.

North American Datum of 1927 (NAD 27). Projection: South Dakota coordinate system, north zone (Lambert conformal conic). 10 000-foot ticks: South Dakota coordinate system, north zone and North Dakota coordinate system, south zone Blue 1000-meter Universal Transverse Mercator ticks, zone 13

North American Datum of 1983 (NAD 83) is shown by dashed corner ticks. The values of the shift between NAD 27 and NAD 83 for 7.5-minute intersections are obtainable from National Geodetic Survey NADCON software

Non-National Forest System lands within the National Forest
Inholdings may exist in other National or State reservations

This map is not a legal land line or ownership document. Public lands are subject to change and leasing, and may have access restrictions; check with local offices. Obtain permission before entering private lands



CONTOUR INTERVAL 10 FEET
NATIONAL GEODETIC VERTICAL DATUM OF 1929
TO CONVERT FROM FEET TO METERS, MULTIPLY BY 0.3048

THIS MAP COMPLIES WITH NATIONAL MAP ACCURACY STANDARDS
FOR SALE BY U.S. GEOLOGICAL SURVEY, P.O. BOX 25286, DENVER, COLORADO 80225
A FOLDER DESCRIBING TOPOGRAPHIC MAPS AND SYMBOLS IS AVAILABLE ON REQUEST

1	2	3	1 Taylor Butte SE
			2 Pearl Butte
			3 Barbe Butte
4		5	4 Kid Rich Butte
			5 White Butte
			6 Lodgepole SE
			7 Haynes SW
6	7	8	8 Haynes SE
			ADJOINING 7.5' QUADRANGLES

HIGHWAYS AND ROADS

Interstate		Primary highway	
U. S.		Secondary highway	
State		Light-duty road	
County		Composition: Unspecified	
National Forest, suitable for passenger cars		Paved	
National Forest, suitable for high clearance vehicles		Gravel	
National Forest Trail		Dirt	
		Unimproved; 4 wheel drive	
		Trail	
		Gate; Barrier	

HAYNES, ND-SD
1998
NIMA 5575 IV NW-SERIES V873