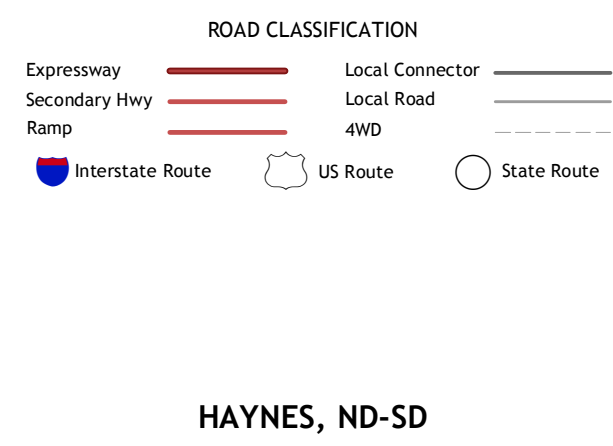
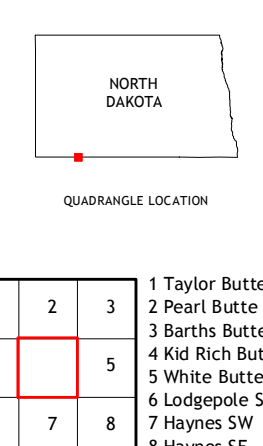
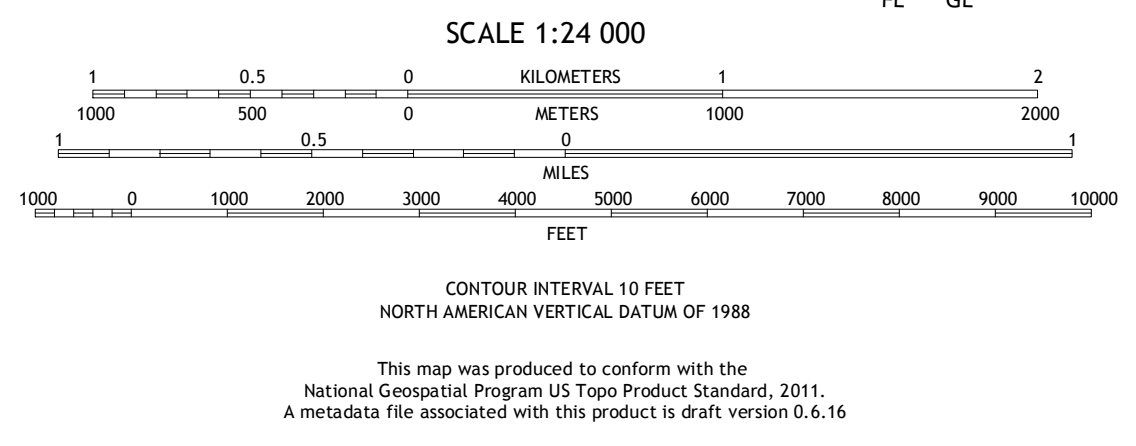
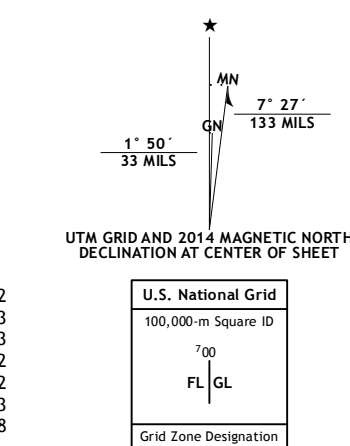


**Produced by the United States Geological Survey**  
North American Datum of 1983 (NAD83)  
World Geodetic System of 1984 (WGS84). Projection and  
1 000-meter grid: Universal Transverse Mercator, Zone 13T  
10 000-foot ticks: North Dakota Coordinate System of 1983  
(south zone), South Dakota Coordinate System of 1983 (north  
zone)

This map is not a legal document. Boundaries may be  
generalized for this map scale. Private lands within government  
reservations may not be shown. Obtain permission before.

Imagery.....NAIP, August 2012  
Roads.....HERE, ©2013  
Names.....GNIS, 2013  
Hydrography.....National Hydrography Dataset, 2012  
Contours.....National Elevation Dataset, 2012  
Boundaries.....Multiple sources; see metadata file 1972-2013  
Public Land Survey System.....BLM, 2006-2008



1	2	3
4	5	6
7	8	

ADJOINING QUADRANGLES

- 1 Taylor Butte SE
- 2 Pearl Butte
- 3 Barths Butte
- 4 Kid Rich Butte
- 5 White Butte
- 6 Lodgepole SE
- 7 Haynes SW
- 8 Haynes SE

**HAYNES, ND-SD**  
2014

