



U.S. DEPARTMENT OF THE INTERIOR  
U. S. GEOLOGICAL SURVEY

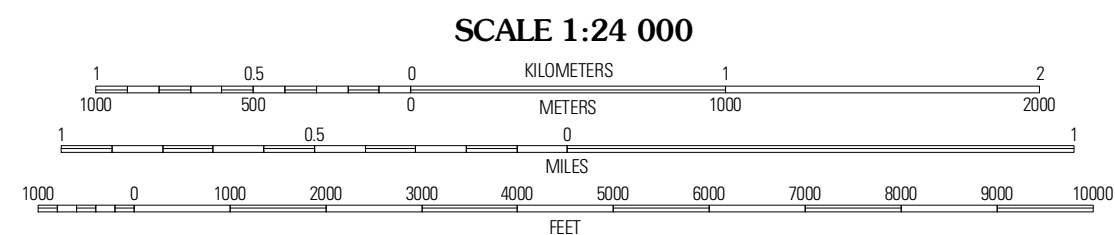



GARY NW QUADRANGLE  
MINNESOTA-SOUTH DAKOTA  
7.5-MINUTE SERIES



Produced by the United States Geological Survey  
North American Datum of 1983 (NAD83)  
World Geodetic System of 1984 (WGS84). Projection and  
1 000-foot ticks: Minnesota Coordinate System of 1983  
(south zone) and South Dakota Coordinate System of 1983  
(north zone)

Imagery.....NAIP, June 2009  
Roads.....62006-2010 Tole Atlas  
Names.....GNIS, 2008  
Hydrography.....National Hydrography Dataset, 2009  
Contours.....National Elevation Dataset, 1999

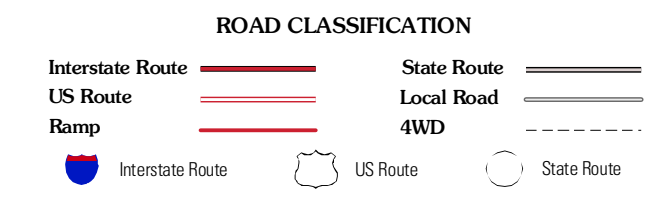


CONTOUR INTERVAL 10 FEET  
NORTH AMERICAN VERTICAL DATUM OF 1988  
This map was produced to conform with version 0.5.10 of the  
draft USGS Standards for 7.5-Minute Quadrangle Maps.  
A metadata file associated with this product is draft version 0.5.11



QUADRANGLE LOCATION		
Revillo	Marietta	Haydenville
Clear Lake NE	Gary NW	Mount Wickham
Lake Francis	Gary	Gary SE

ADJOINING 7.5' QUADRANGLES



GARY NW, MN-SD  
2010