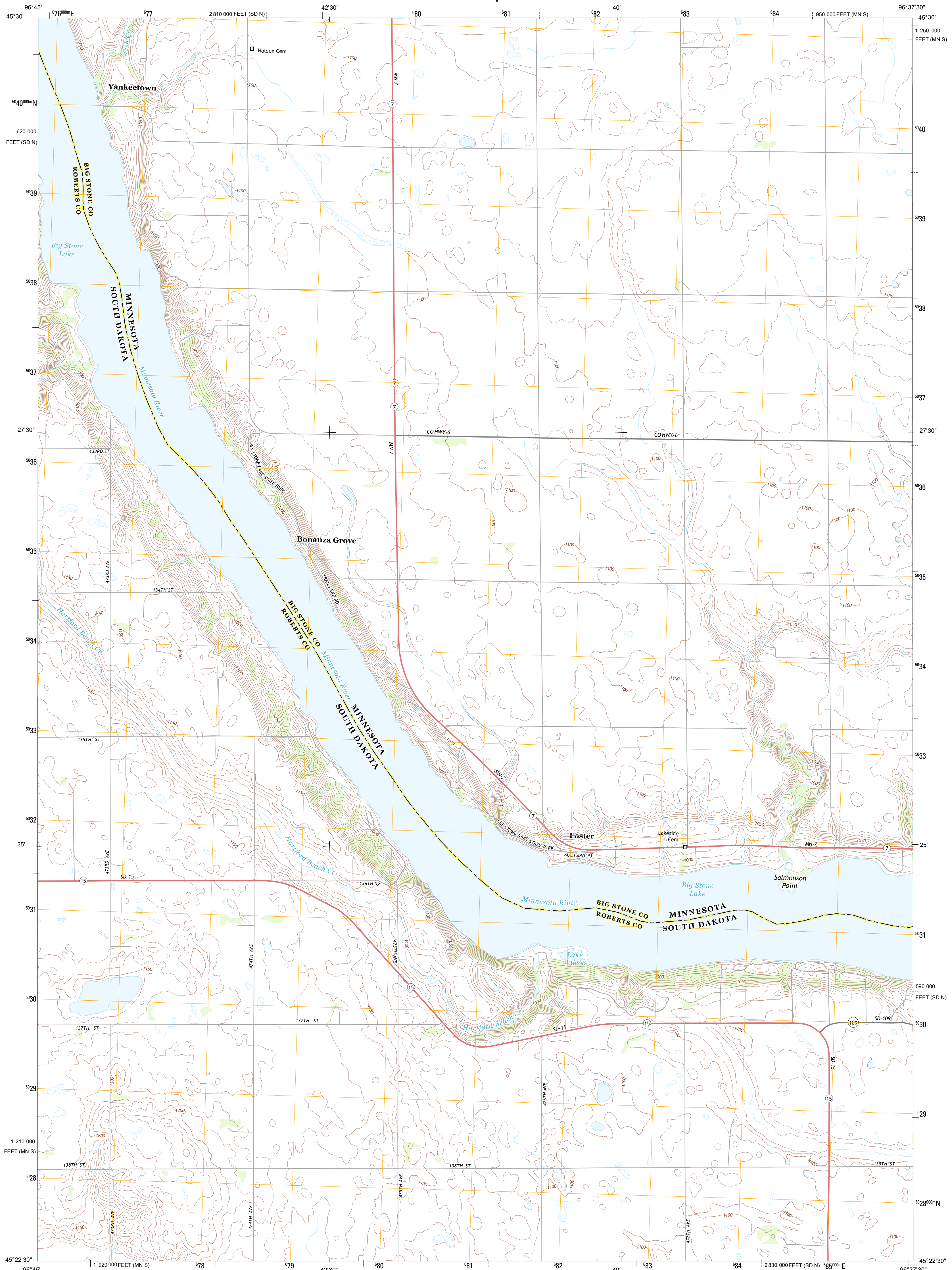




U.S. DEPARTMENT OF THE INTERIOR
U. S. GEOLOGICAL SURVEY

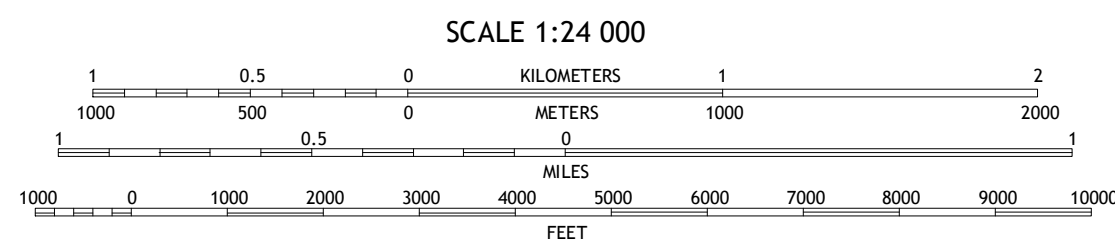



BIG STONE LAKE WEST QUADRANGLE
MINNESOTA-SOUTH DAKOTA
7.5-MINUTE SERIES



Produced by the United States Geological Survey
North American Datum of 1983 (NAD83)
World Geodetic System of 1984 (WGS84). Projection and
1 000-meter grid: Universal Transverse Mercator, Zone 14T
10 000-foot ticks: Minnesota Coordinate System of 1983 (south
zone), South Dakota Coordinate System of 1983 (north zone)

Imagery.....NAP, July 2010 - July 2012
Roads.....©2006-2012 TomTom
Names.....GNIS, 2013
Hydrography.....National Hydrography Dataset, 2010
Contours.....National Elevation Dataset, 1999
Boundaries.....Census, IBWC, IBC, USGS, 1972 - 2012



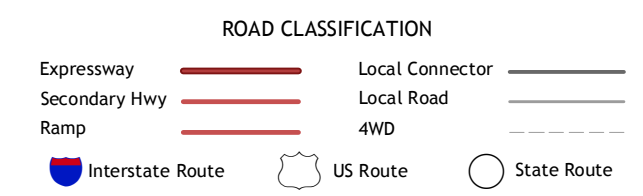
CONTOUR INTERVAL 10 FEET
NORTH AMERICAN VERTICAL DATUM OF 1988

This map was produced to conform with the
National Geospatial Program US Topo Product Standard, 2011.
A metadata file associated with this product is draft version 0.6.11



Browns Valley	Beardsley	Barry
Wilmot	Big Stone Lake West	Big Stone Lake East
Corona	Big Stone Lake SW	Big Stone Lake SE

ADJOINING 7.5 QUADRANGLES



BIG STONE LAKE WEST, MN-SD
2013