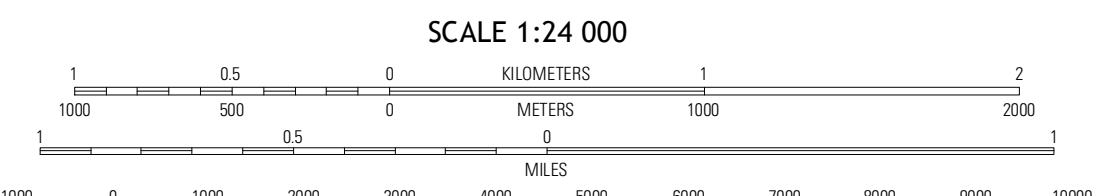
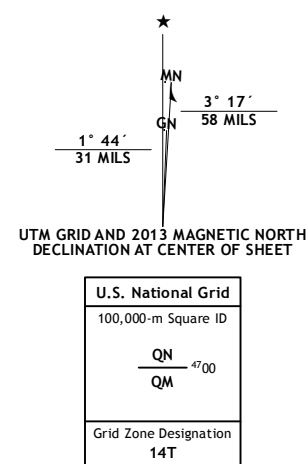


Produced by the United States Geological Survey
North American Datum of 1983 (NAD83)
World Geodetic System of 1984 (WGS84). Projection and
1 000-meter grid: Universal Transverse Mercator, Zone 14T
10 000-foot ticks: Nebraska Coordinate System of 1983, Iowa
Coordinate System of 1983 (north zone), South Dakota
Coordinate System of 1983 (south zone)

Imagery.....NAIP, July 2012
Names.....©2006-2012 TomTom
Hydrography.....National Hydrography Dataset, 2012
Contours.....National Elevation Dataset, 1999
Boundaries.....Census, IBWC, IBC, USGS, 1972 - 2012

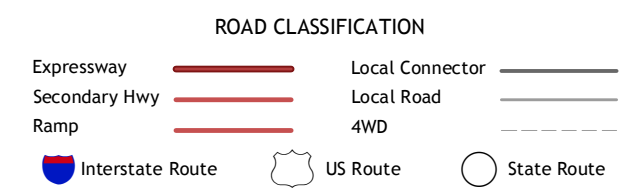


CONTOUR INTERVAL 10 FEET
NORTH AMERICAN VERTICAL DATUM OF 1988
This map was produced to conform with the
National Geospatial Program US Topo Product Standard, 2011.
A metadata file associated with this product is draft version 0.6.11



QUADRANGLE LOCATION

Jefferson	Sioux City North	James
Jackson	Sioux City South	Sergeant Bluff
Emerson SE	Homer	Salix



SIoux CITY SOUTH, IA-NE-SD
2013

ADJOINING 7.5 QUADRANGLES