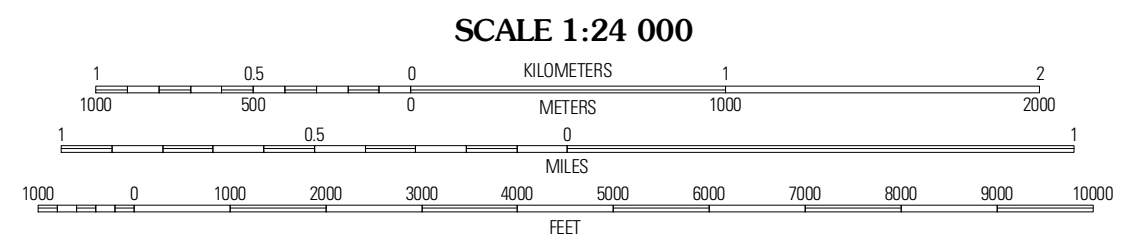





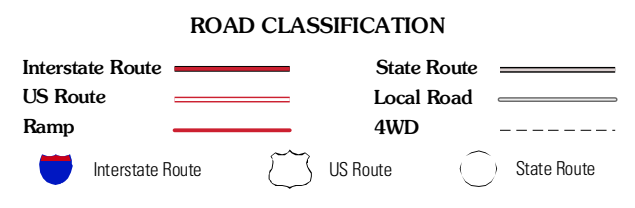
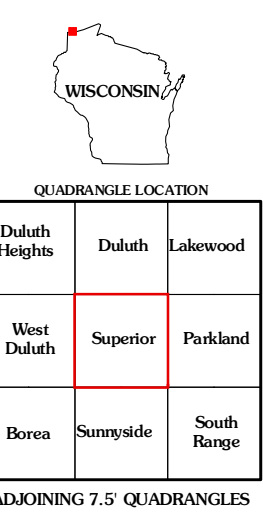
Produced by the United States Geological Survey  
North American Datum of 1983 (NAD83)  
World Geodetic System of 1984 (WGS84). Projection and  
1 000-meter grid: Universal Transverse Mercator, Zone 15T  
10 000-foot ticks: Wisconsin Coordinate System of 1983  
(north zone) and Minnesota Coordinate System of 1983  
(north zone)

Imagery:.....NAIP, August 2008 - September 2009  
Roads:.....©2006-2010 Tele Atlas  
Names:.....©2006-2010 Tele Atlas  
Hydrography:.....National Hydrography Dataset, 2008  
Contours:.....National Elevation Dataset, 1999



CONTOUR INTERVAL 10 FEET  
NORTH AMERICAN VERTICAL DATUM OF 1988

This map was produced to conform with version 0.5.10 of the  
draft USGS Standards for 7.5-Minute Quadrangle Maps.  
A metadata file associated with this product is draft version 0.5.11



**SUPERIOR, WI-MN**  
2010