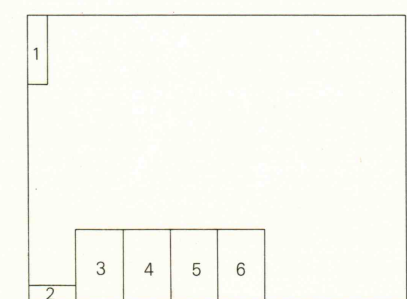


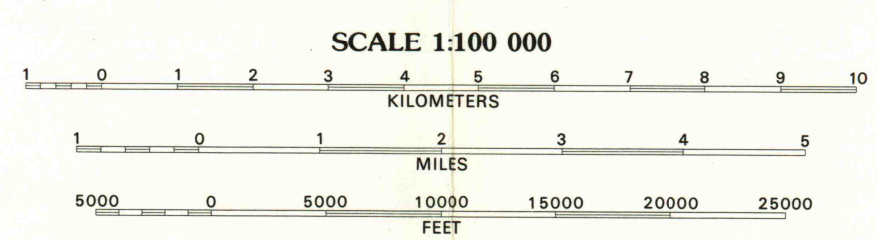
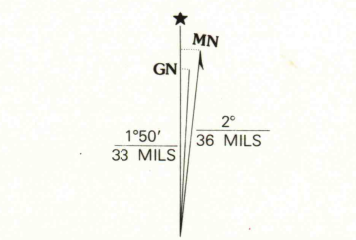


Mapped, edited, and published by the Geological Survey  
Compiled from USGS 1:24 000-scale topographic maps dated 1956-1964. Map edited 1978. See index for dates of individual maps.  
Planimetry revised from aerial photographs taken 1975-76 and other source data. Revised information not field checked.  
Projection and 10 000-meter grid, zone 15: Universal Transverse Mercator  
50 000-foot grid ticks based on Wisconsin, Minnesota, and Michigan coordinate systems, north zones  
1927 North American datum

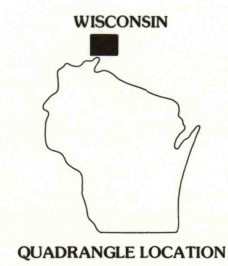
INDEX TO 1:24 000-SCALE MAPS



- 1 Little Marais - 1956
- 2 Sand Island - 1964
- 3 Bear Island - 1963
- 4 Rocky Island - 1963
- 5 Otter Island - 1963
- 6 Outer Island - 1963



CONTOUR INTERVAL 10 METERS  
To convert meters to feet multiply by 3.28  
NATIONAL GEODETIC VERTICAL DATUM OF 1929



LEGEND

Village or locality	.....	.....
Landmark building	.....	.....
Perennial stream, lake	.....	.....
Intermittent stream, lake	.....	.....
Public park or recreation area	.....	.....
National, State forest or game land area	.....	.....
Other public area or military or Indian Reservation	.....	.....

ROAD CLASSIFICATION

Primary highway, hard surface	.....
Secondary highway, hard surface	.....
Light duty road, hard or improved surface	.....
Street or other road	.....
Trail	.....

Interstate route U.S. route State route

OUTER ISLAND, WIS.—MINN.—MICH.  
SE 4 TWO HARBORS (N. 15-3) 1:250 000-SCALE MAP  
N4700 — W9000/30 x 60  
1978  
NOV 27 1978

This map complies with national map accuracy standards  
FOR SALE BY U.S. GEOLOGICAL SURVEY, RESTON, VIRGINIA 22092

USGS  
Historical File  
Topographic Division