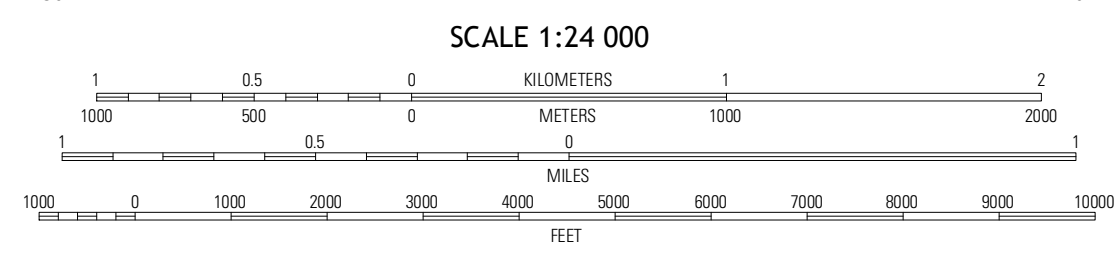
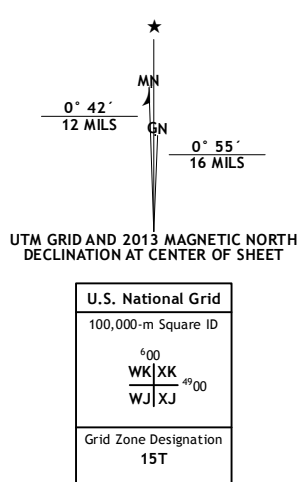


Produced by the United States Geological Survey North American Datum of 1983 (NAD83) World Geodetic System of 1984 (WGS84) Projection and 1 000-meter grid: Universal Transverse Mercator, Zone 15T 10 000-foot ticks: Wisconsin Coordinate System of 1983 (central zone), Minnesota Coordinate System of 1983 (south zone)

Imagery.....NAIP, July 2010  
Roads.....©2006-2012 TomTom  
Names.....GNIS, 2013  
Hydrography.....National Hydrography Dataset, 2010  
Contours.....National Elevation Dataset, 2000  
Boundaries.....Census, IBW, IBC, USGS, 1972 - 2012



SCALE 1:24 000

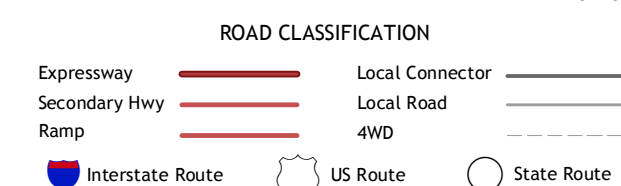
CONTOUR INTERVAL 20 FEET NORTH AMERICAN VERTICAL DATUM OF 1988

This map was produced to conform with the National Geospatial Program US Topo Product Standard, 2011. A metadata file associated with this product is draft version 0.6.12



QUADRANGLE LOCATION

Table with 3 columns: Cream, Waumandee, Swilna Valley, Cochrane, Fountain City, Dodge, Rollingstone, Winona West, Winona East



FOUNTAIN CITY, WI-MN 2013