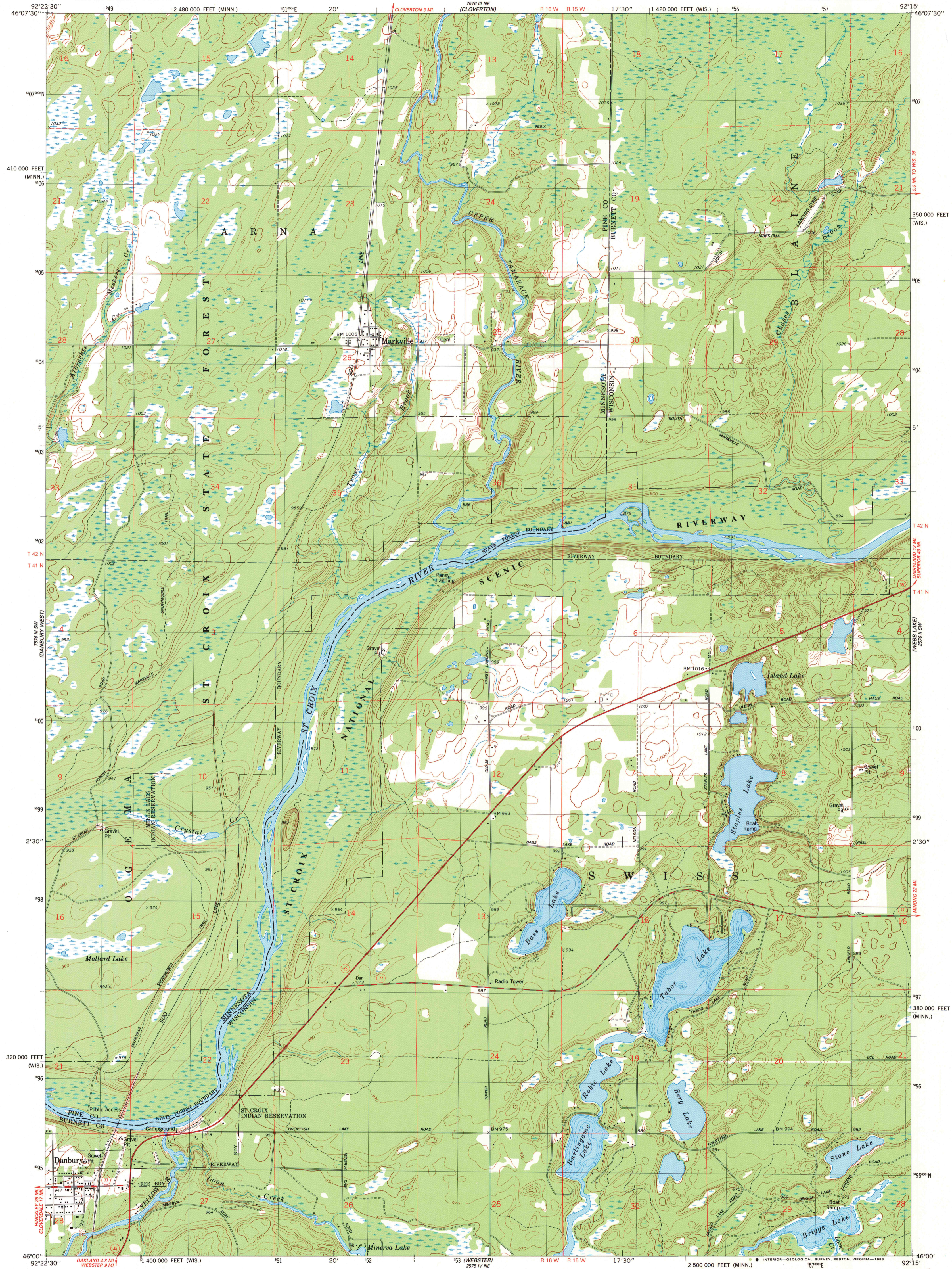
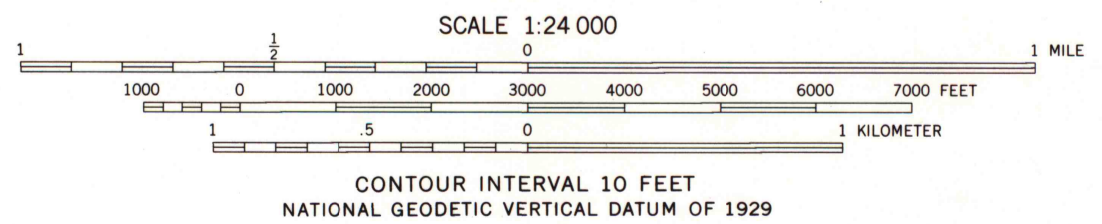
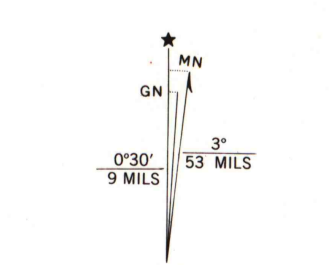


UNITED STATES
DEPARTMENT OF THE INTERIOR
GEOLOGICAL SURVEY

DANBURY EAST QUADRANGLE
WISCONSIN-MINNESOTA
7.5 MINUTE SERIES (TOPOGRAPHIC)
SE/4 DANBURY 15' QUADRANGLE



Mapped, edited, and published by the Geological Survey
Control by USGS and NOS/NOAA
Topography by photogrammetric methods from aerial photographs taken 1979. Field checked 1981. Map edited 1983
Hydrography compiled from information furnished by Wisconsin Department of Natural Resources
Projection: Wisconsin coordinate system, north zone (Lambert conformal conic)
10,000-foot grid ticks based on Wisconsin coordinate system, north zone and Minnesota coordinate system, central zone
1000-meter Universal Transverse Mercator grid, zone 15 1927 North American Datum
To place on the predicted North American Datum 1983 move the projection lines 8 meters north and 14 meters east as shown by dashed corner ticks
There may be private inholdings within the boundaries of the National or State reservations shown on this map
Fine red dashed lines indicate selected fence and field lines where generally visible on aerial photographs
This information is unchecked



THIS MAP COMPLIES WITH NATIONAL MAP ACCURACY STANDARDS
FOR SALE BY U. S. GEOLOGICAL SURVEY, RESTON, VIRGINIA 22092
AND WISCONSIN GEOLOGICAL AND NATURAL HISTORY SURVEY, MADISON, WISCONSIN 53706
A FOLDER DESCRIBING TOPOGRAPHIC MAPS AND SYMBOLS IS AVAILABLE ON REQUEST

ROAD CLASSIFICATION

Primary highway, hard surface	Light-duty road, hard or improved surface
Secondary highway, hard surface	Unimproved road
Interstate Route	U. S. Route
	State Route

DANBURY EAST (WIS.)-MINN.
SE/4 DANBURY 15' QUADRANGLE
N4600-W9215/7.5

JUN -4 1984
ARTHUR H. ROBINSON MAP LIBRARY
University of Wisconsin-Madison
DMA 2576 III SE-SERIES V961

1983
Copy
1-1