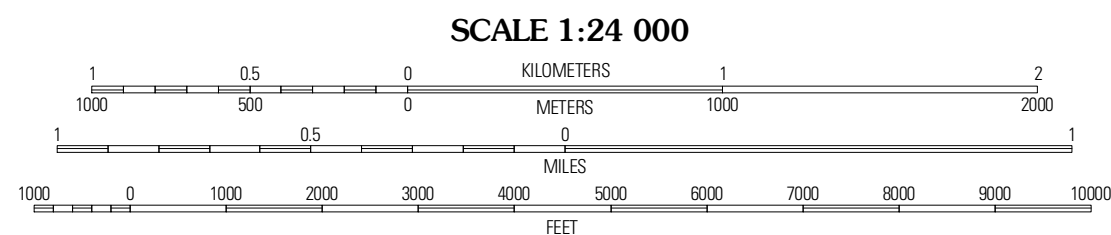



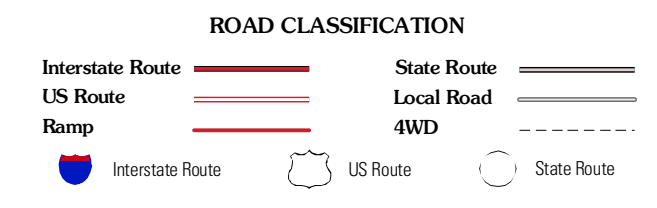
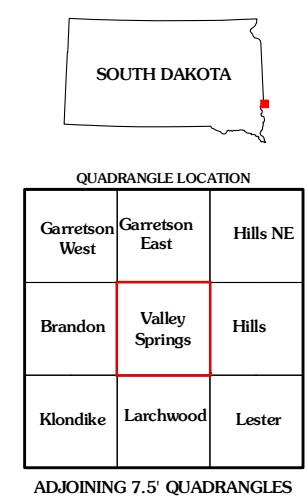


Produced by the United States Geological Survey
North American Datum of 1983 (NAD83)
World Geodetic System of 1984 (WGS84). Projection and
1 000-foot ticks: South Dakota Coordinate System of 1983
(south zone), Minnesota Coordinate System of 1983 (south zone)

Imagery: NAIP, June 2009 - August 2009
Roads: 2006-2010 T-1
Names: GNIS, 2008
Hydrography: National Hydrography Dataset, 2009
Contours: National Elevation Dataset, 1999



CONTOUR INTERVAL 10 FEET
NORTH AMERICAN VERTICAL DATUM OF 1988
This map was produced to conform with version 0.5.10 of the
draft USGS Standards for 7.5-Minute Quadrangle Maps.
A metadata file associated with this product is draft version 0.5.11



VALLEY SPRINGS, SD-MN-IA
2010

ADJOINING 7.5' QUADRANGLES