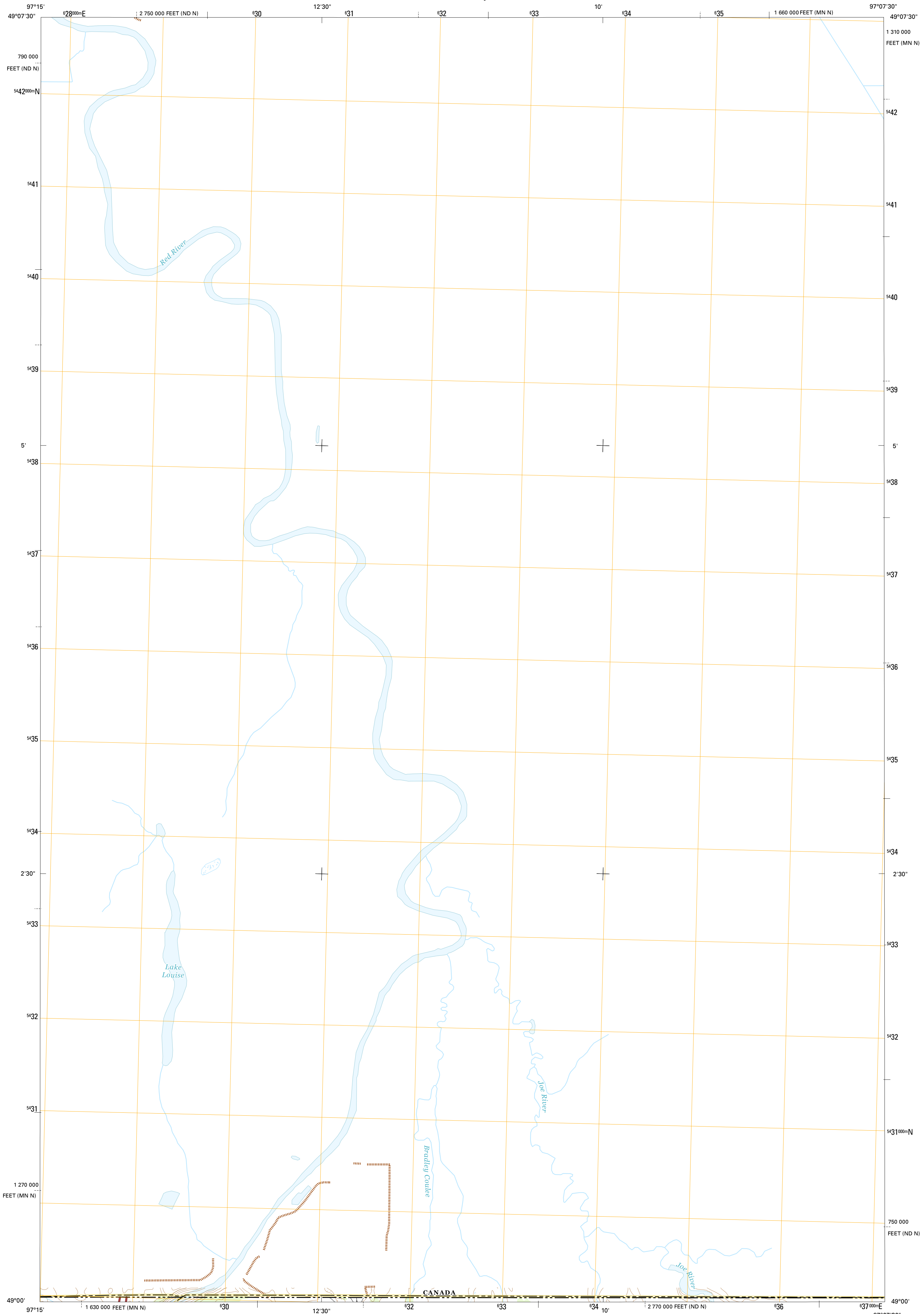




U.S. DEPARTMENT OF THE INTERIOR
U.S. GEOLOGICAL SURVEY

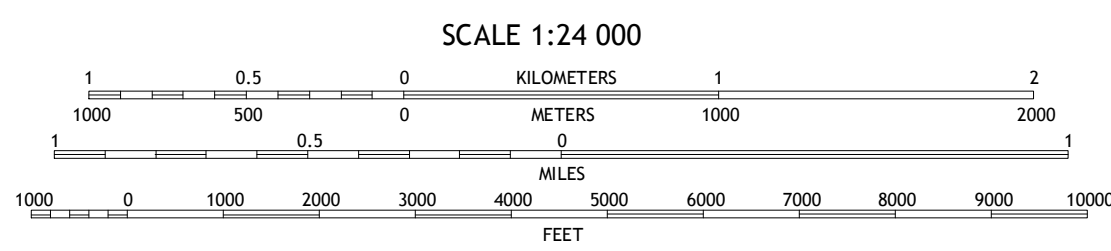



PEMBINA OE N QUADRANGLE
NORTH DAKOTA-MINNESOTA-MANITOBA
7.5-MINUTE SERIES

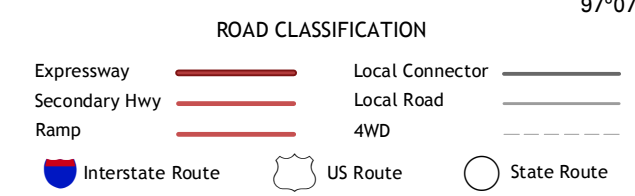
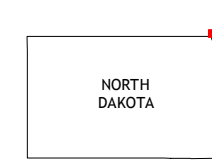


Produced by the United States Geological Survey
North American Datum of 1983 (NAD83)
World Geodetic System of 1984 (WGS84). Projection and
1 000-meter grid: Universal Transverse Mercator, Zone 14U
10 000-foot ticks: Minnesota Coordinate System of 1983 (north
zone), North Dakota Coordinate System of 1983 (north zone)
This map is not a legal document. Boundaries may be
generalized for this map scale. Private lands within government
reservations may not be shown. Obtain permission before
entering private lands.

Imagery.....NAIP, May 2010
Roads.....HERE, ©2013
Names.....GNIS, 2013
Hydrography.....National Hydrography Dataset, 2010
Contours.....Not Available
Boundaries.....Multiple sources; see metadata file 1972 - 2013



CONTOURS NOT PRESENT BECAUSE AVAILABLE ELEVATION
DATA DO NOT MEET ACCURACY REQUIREMENTS
This map was produced to conform with the
National Geospatial Program US Topo Product Standard, 2011.
A metadata file associated with this product is draft version 0.6.16



1	2	3	4
5	6	7	8

ADJOINING QUADRANGLES

PEMBINA OE N, ND-MN-MB
2014

