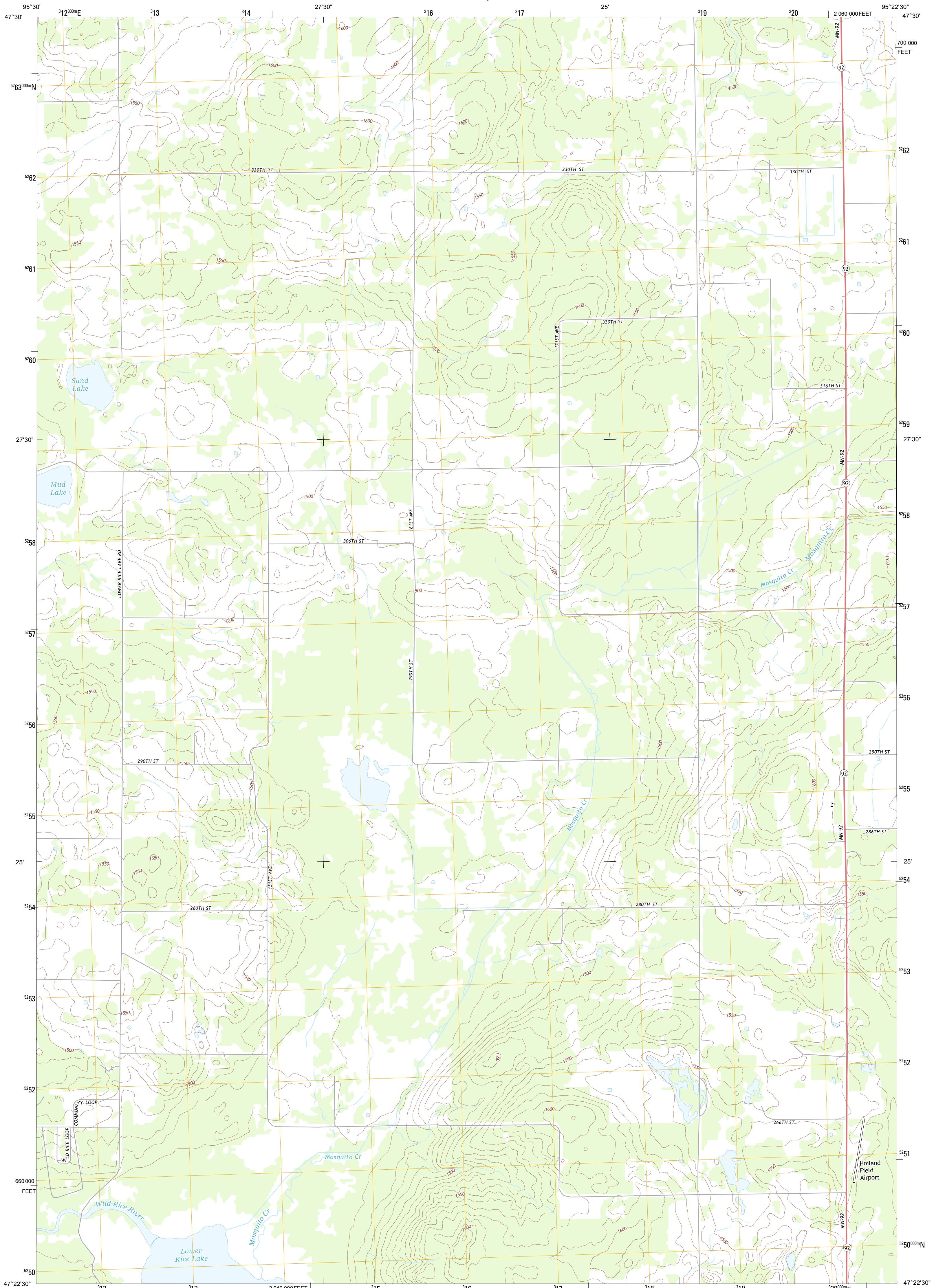




U.S. DEPARTMENT OF THE INTERIOR  
U. S. GEOLOGICAL SURVEY

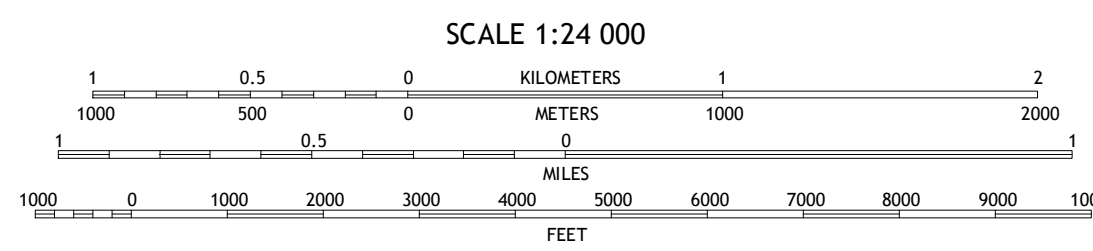
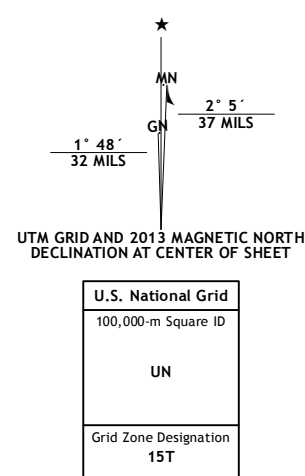


ZERKEL NW QUADRANGLE  
MINNESOTA-CLEARWATER CO.  
7.5-MINUTE SERIES



Produced by the United States Geological Survey  
North American Datum of 1983 (NAD83)  
World Geodetic System of 1984 (WGS84). Projection and  
1 000-meter grid: Universal Transverse Mercator, Zone 15T  
10 000-foot ticks: Minnesota Coordinate System of 1983 (north  
zone)

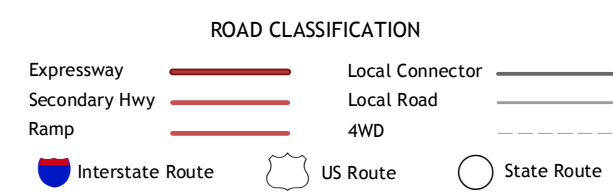
Imagery.....NAIP, August 2010  
Roads.....©2006-2012 TomTom  
Names.....GNIS, 2013  
Hydrography.....National Hydrography Dataset, 2010  
Contours.....National Elevation Dataset, 2012  
Boundaries.....Census, IBWC, IBC, USGS, 1972 - 2012



QUADRANGLE LOCATION

|            |           |                 |
|------------|-----------|-----------------|
| Fosston SE | Bagley    | Shelvin         |
| Ebro       | Zerkel NW | Upper Rice Lake |
| Roy Lake   | Zerkel    | Heart Lake      |

ADJOINING 7.5 QUADRANGLES



ZERKEL NW, MN  
2013