

# TOPOGRAPHY

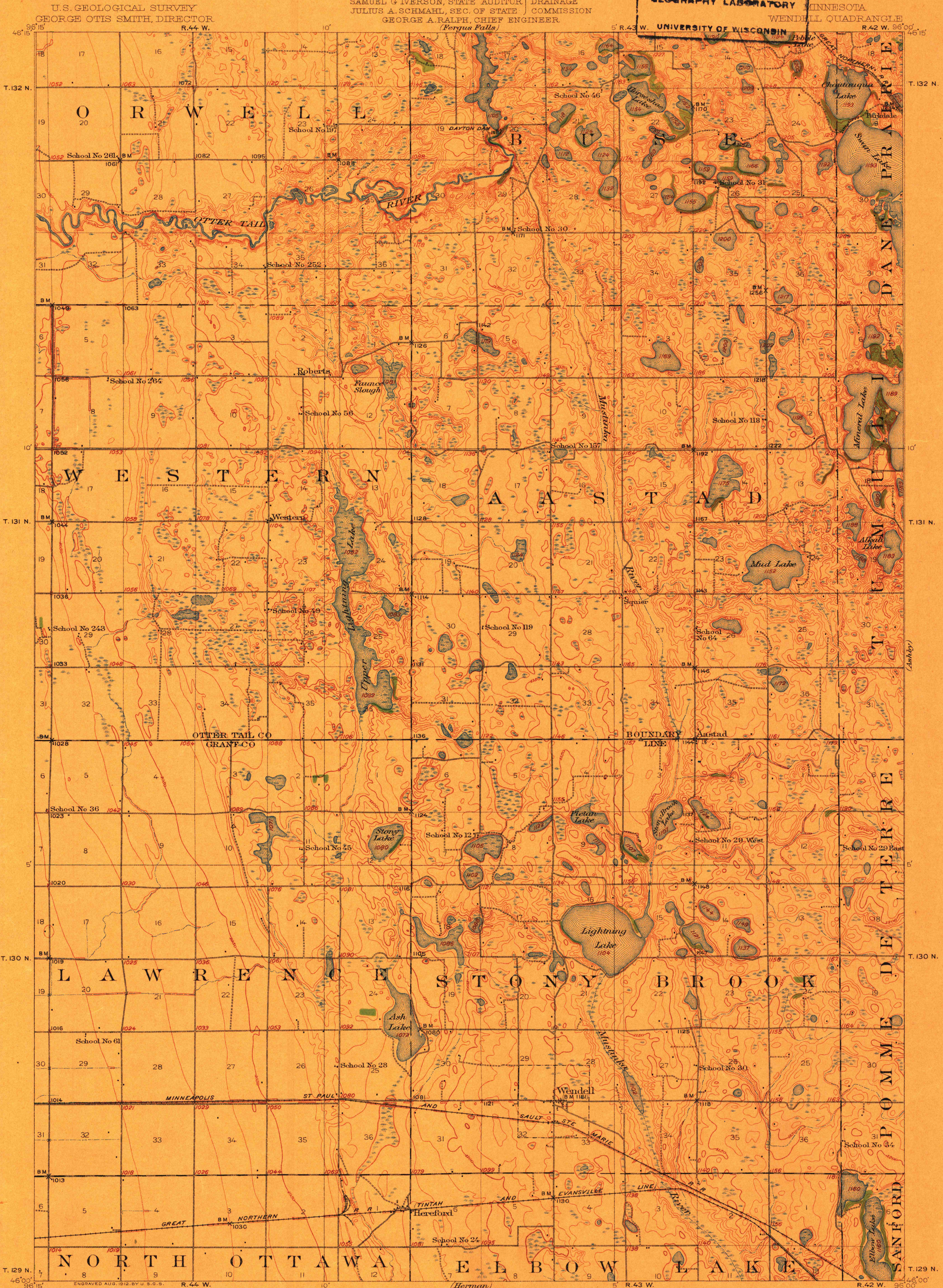
STATE OF MINNESOTA

A. O. EBERHART, GOVERNOR  
SAMUEL G. IVERSON, STATE AUDITOR  
JULIUS A. SCHMAHL, SEC. OF STATE  
GEORGE A. RALPH, CHIEF ENGINEER  
(Fergus Falls)


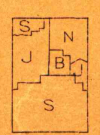
UNIVERSITY OF WISCONSIN  
GEOGRAPHY LABORATORY

MINNESOTA

WENDELL QUADRANGLE



U.S. GEOLOGICAL SURVEY  
GEORGE OTIS SMITH, DIRECTOR  
R. 44 W.  
R. B. Marshall, Chief Geographer.  
W. H. Herron, Geographer in charge.  
Topography by C. L. Sadler, O. H. Nelson,  
W. S. Johnson, and F. B. Barrett.  
Control by Coast and Geodetic Survey,  
E. M. Douglas, C. R. Beckler, and J. M. Ray.  
Surveyed in 1910.



Scale 82500  
Contour interval 10 feet.  
Datum is mean sea level.

ENGRAVED AUG. 1912, BY U. S. G. S.  
R. 44 W.  
Edition of Jan. 1913.  
WENDELL  
NOTE: Elevations and topography in accordance with the level adjustment of 1907. To reduce to 1912 adjustment subtract 1.4 feet.

MINNESOTA