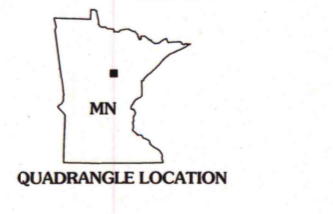
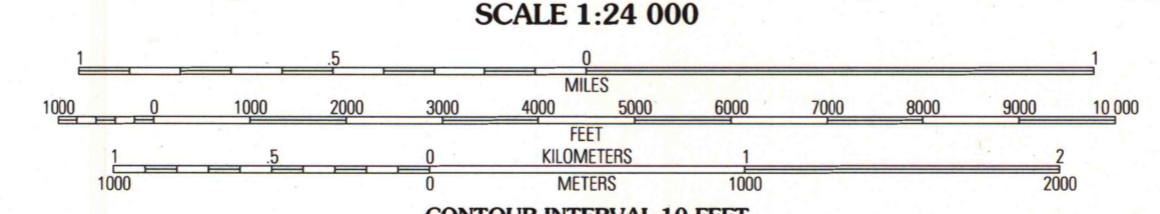
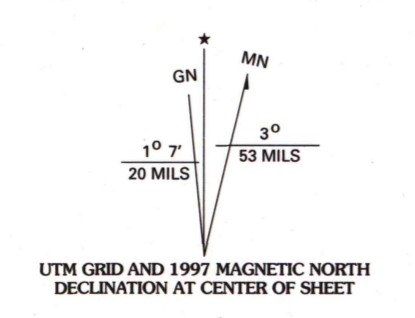


Produced by the U.S. Geological Survey  
Revised by the U.S. Forest Service  
Topography compiled 1972. Planimetry derived from imagery taken 1991  
Public Land Survey System and survey control current as of 1996  
Partial field check by U.S. Forest Service 1996  
Hydrography compiled from information furnished by Minnesota Department of Conservation  
North American Datum of 1927 (NAD 27). Projection and 10 000-foot ticks:  
Minnesota coordinate system, central zone (Lambert conformal conic)  
Blue 1000-meter Universal Transverse Mercator ticks, zone 15  
North American Datum of 1983 (NAD 83) is shown by dashed corner ticks  
The values of the shift between NAD 27 and NAD 83 for 7.5-minute intersections are obtainable from National Geographic Survey NADCON software  
Non-National Forest System lands within the National Forest  
Inholdings may exist in other National or State reservations  
This map is not a legal land line or ownership document. Public lands are subject to change and leasing, and may have access restrictions; check with local offices. Obtain permission before entering private lands



1	2	3	1 Bessielet
4	5	4 Akeley	2 Steamboat Bay
6	7	5 Jack Lake	3 Onorall Point
		6 Crystal Lake	4 Akeley
		7 Hackensack	5 Jack Lake
		8 Webb Lake	6 Crystal Lake

**HIGHWAYS AND ROADS**

- Interstate ..... [Symbol]
- U. S. ..... [Symbol]
- State ..... [Symbol]
- County ..... [Symbol]
- National Forest, suitable for passenger cars ..... [Symbol]
- National Forest, suitable for high clearance vehicles ..... [Symbol]
- National Forest Trail ..... [Symbol]
- Primary highway ..... [Symbol]
- Secondary highway ..... [Symbol]
- Light-duty road ..... [Symbol]
- Paved ..... [Symbol]
- Dirt ..... [Symbol]
- Composition unspecified ..... [Symbol]
- Unimproved; 4 wheel drive ..... [Symbol]
- Trail ..... [Symbol]
- Gate ..... [Symbol]

**WALKER, MN**  
1996  
NIMA 7078 II SE - SERIES V872

