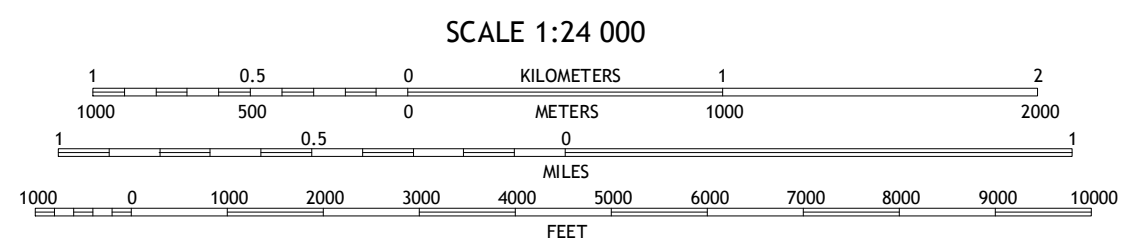

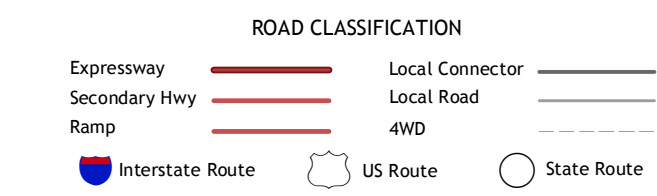


Produced by the United States Geological Survey North American Datum of 1983 (NAD83) World Geodetic System of 1984 (WGS84). Projection and 1 000-meter grid: Universal Transverse Mercator, Zone 15T 10 000-foot ticks: Minnesota Coordinate System of 1983 (central zone)



SCALE 1:24 000 CONTOUR INTERVAL 10 FEET NORTH AMERICAN VERTICAL DATUM OF 1988 This map was produced to conform with the National Geospatial Program US Topo Product Standard, 2011. A metadata file associated with this product is draft version 0.6.19

Table with 3 columns and 8 rows showing adjacent quadrangles: 1 Browerville, 2 Lake Beauty, 3 Randall West, 4 Long Prairie, 5 Flensburg, 6 Ward Springs, 7 Burtrum, 8 Upsala



SWANVILLE, MN 2016

