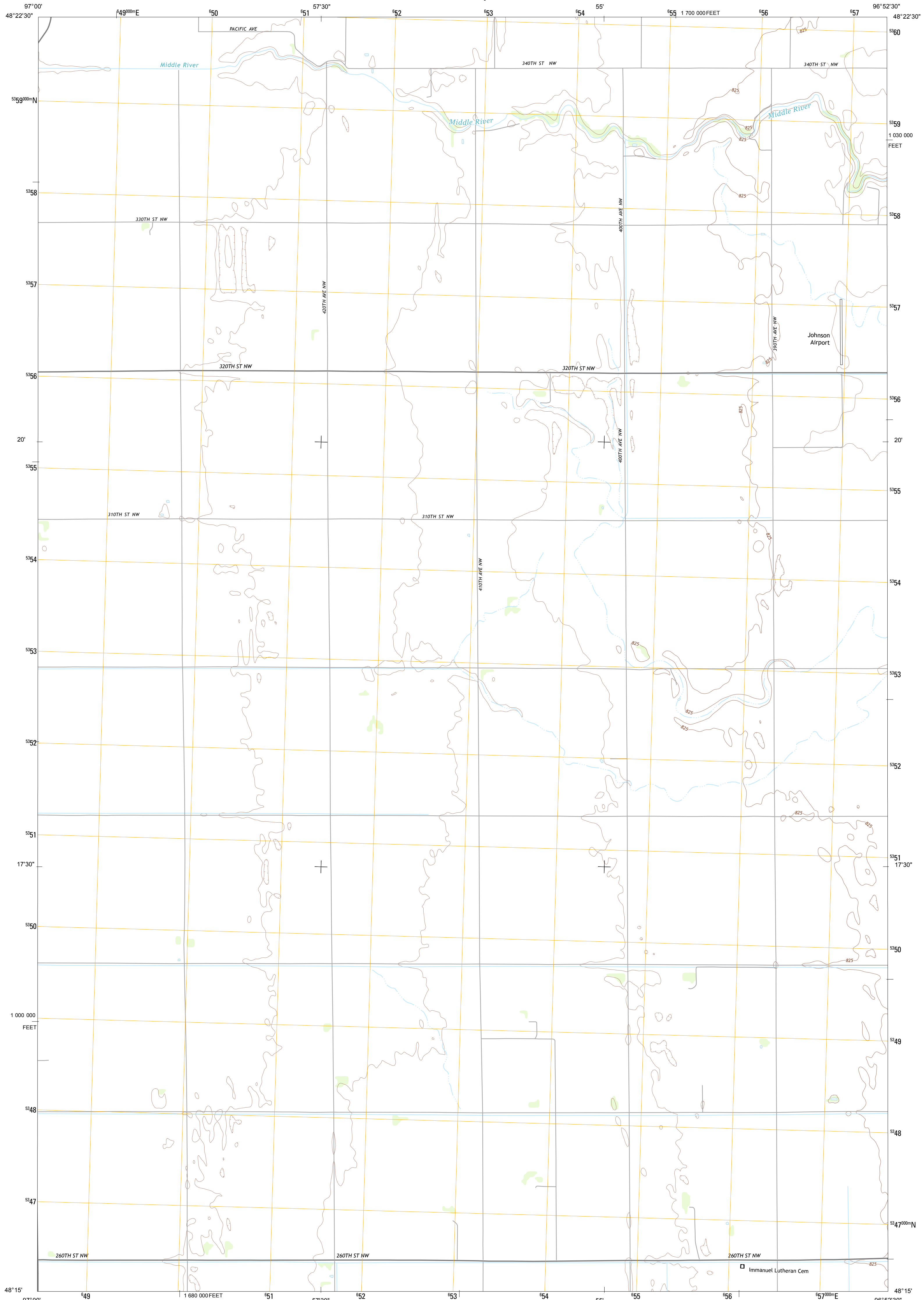




U.S. DEPARTMENT OF THE INTERIOR  
U. S. GEOLOGICAL SURVEY

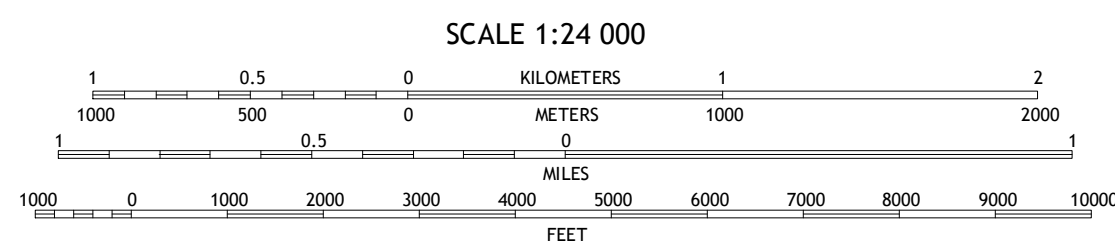
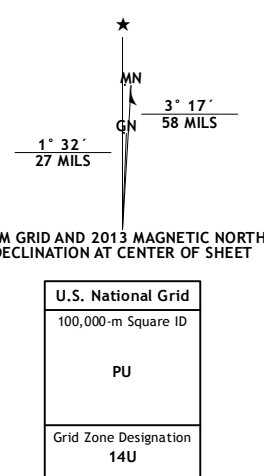


STEPHEN SW QUADRANGLE  
MINNESOTA-MARSHALL CO.  
7.5-MINUTE SERIES



Produced by the United States Geological Survey  
North American Datum of 1983 (NAD83)  
World Geodetic System of 1984 (WGS84), Projection and  
1 000-meter grid; Universal Transverse Mercator, Zone 14U  
10 000-foot ticks; Minnesota Coordinate System of 1983 (north zone)

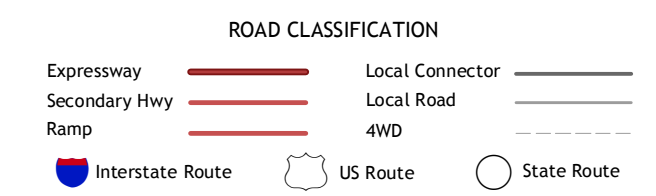
Imagery.....NAIP, May 2010 - August 2010  
Roads.....2006-2012 TomTom  
Names.....GNS, 2013  
Hydrography.....National Hydrography Dataset, 2010  
Contours.....National Elevation Dataset, 2011  
Boundaries.....Census, IBWC, IBC, USGS, 1972 - 2012



QUADRANGLE LOCATION

Big Woods NE	Stephen West	Stephen East
Big Woods	Stephen SW	Argyle
Oso NE	Alvarado	Warren

ADJOINING 7.5 QUADRANGLES



STEPHEN SW, MN  
2013