

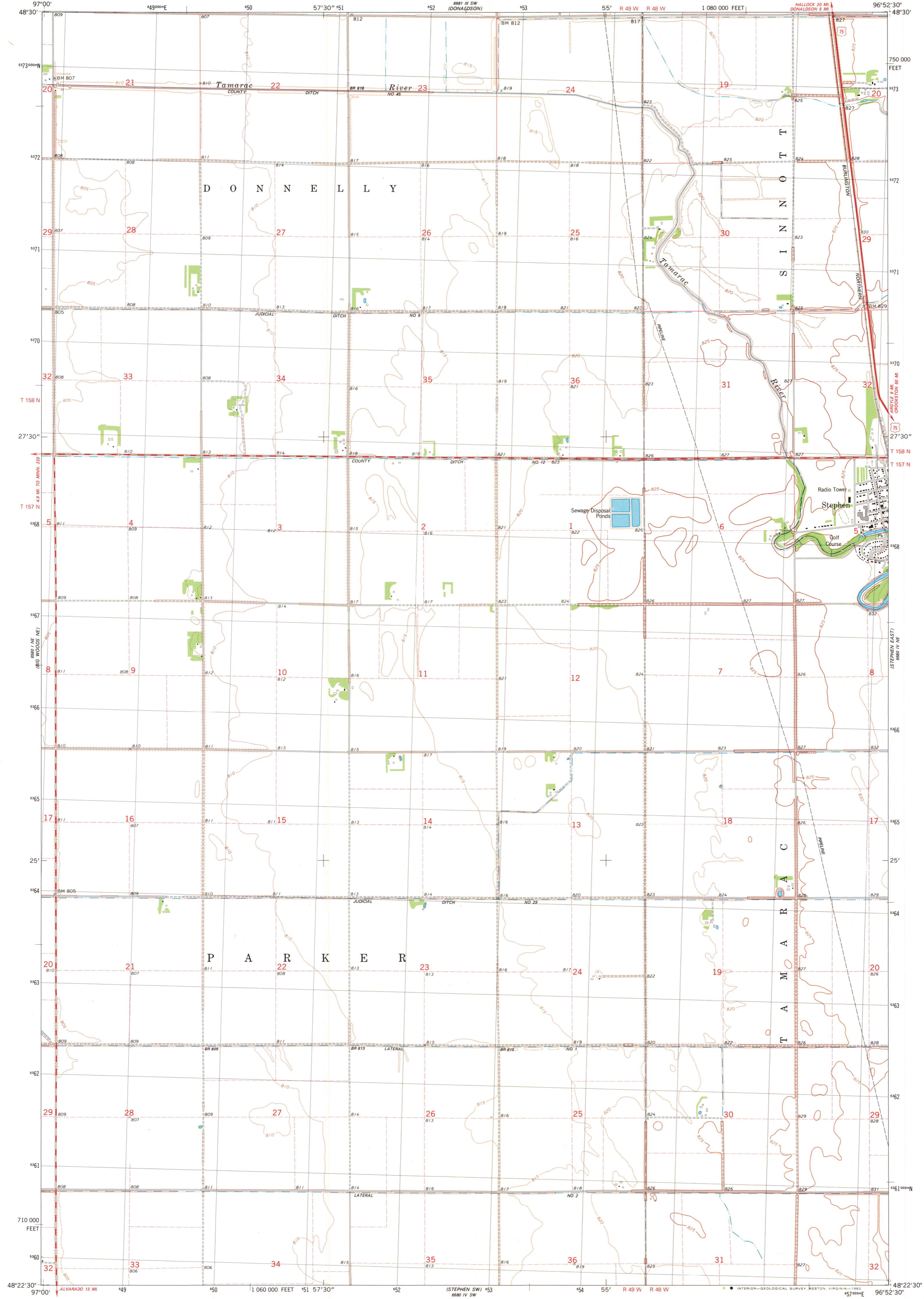
Sheet 55
1064700-55

UNITED STATES
DEPARTMENT OF THE INTERIOR
GEOLOGICAL SURVEY

STATE OF MINNESOTA
DEPARTMENT OF ADMINISTRATION

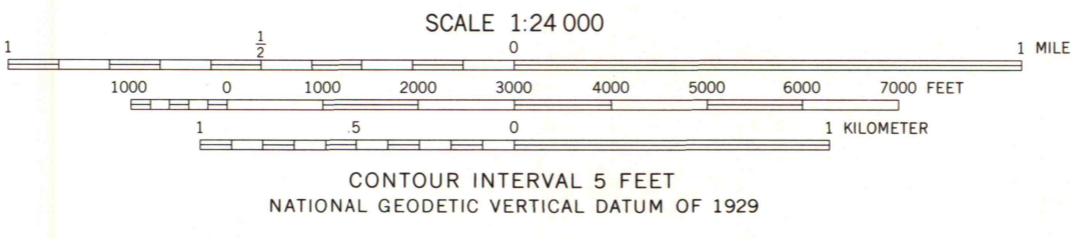
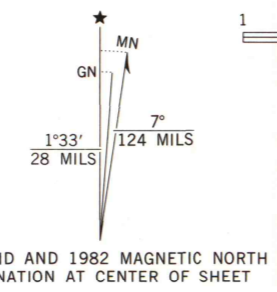
STEPHEN WEST QUADRANGLE
MINNESOTA-MARSHALL CO.
7.5 MINUTE SERIES (TOPOGRAPHIC)
NW/4 STEPHEN 15' QUADRANGLE

Sheet 55
1064700-55



1064700-55
Sheet 55

Mapped, edited, and published by the Geological Survey
Control by USGS and NOS/NOAA
Topography by photogrammetric methods from aerial photographs taken 1977. Field checked 1978. Map edited 1982
Projection and 10,000-foot grid ticks: Minnesota coordinate system, north zone (Lambert conformal conic)
1000-meter Universal Transverse Mercator grid, zone 14
1927 North American Datum
To place on the predicted North American Datum 1983 move the projection lines 5 meters north and 25 meters east as shown by dashed corner ticks
Fine red dashed lines indicate selected fence and field lines where generally visible on aerial photographs
This information is unchecked



ROAD CLASSIFICATION
 Primary highway, hard surface
 Secondary highway, hard surface
 Interstate Route
 U. S. Route
 State Route
 Light-duty road, hard or improved surface
 Unimproved road

MAP AND AIR PHOTO LIBRARY
 SEP 21 1982
 STEPHEN WEST, MINN.
 NW/4 STEPHEN 15' QUADRANGLE
 N4822.5-W9652.5/7.5

THIS MAP COMPLIES WITH NATIONAL MAP ACCURACY STANDARDS FOR SALE BY U. S. GEOLOGICAL SURVEY, RESTON, VIRGINIA 22092
 A FOLDER DESCRIBING TOPOGRAPHIC MAPS AND SYMBOLS IS AVAILABLE ON REQUEST

University of Wisconsin
 Madison
 1982
 DMA 6680 IV NW-SERIES V872