

Produced by the United States Geological Survey North American Datum of 1983 (NAD83) World Geodetic System of 1984 (WGS84), Projection and 1000-meter grid: Universal Transverse Mercator, Zone 15T 10 000-foot ticks: Minnesota Coordinate System of 1983 (south zone)

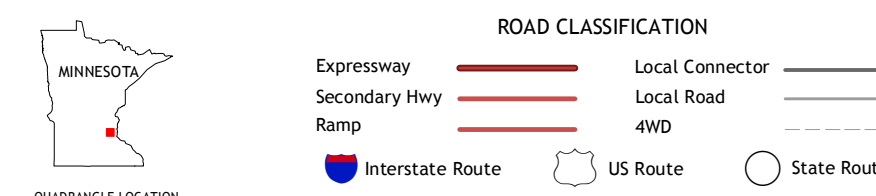
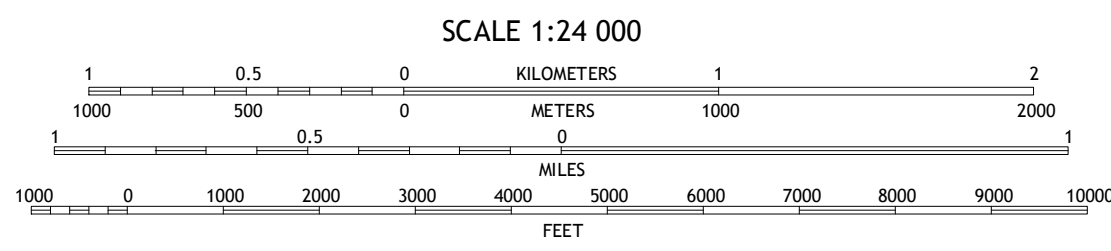
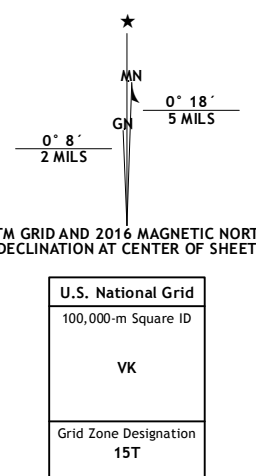


Table with 8 columns and 2 rows showing adjacent quadrangles: 1 Minneapolis North, 2 New Brighton, 3 White Bear Lake West, 4 Minneapolis South, 5 Saint Paul East, 6 Bloomington, 7 Saint Paul SW, 8 Inner Grove Heights

SAINT PAUL WEST, MN 2016

