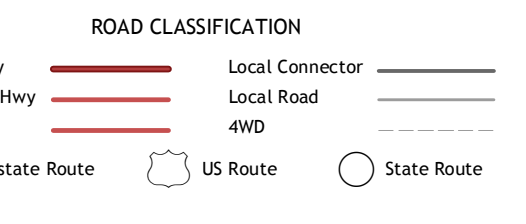
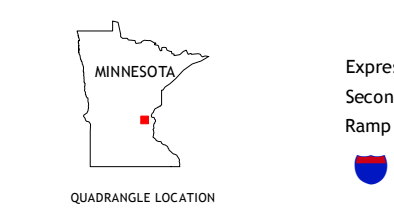
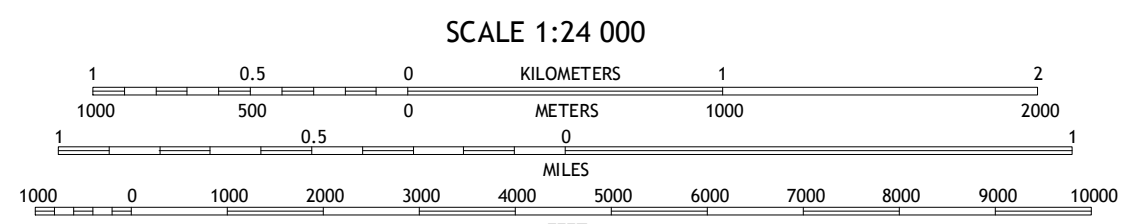
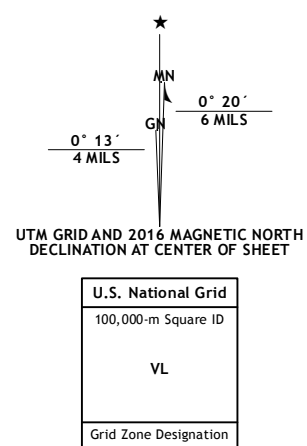


Produced by the United States Geological Survey North American Datum of 1983 (NAD83) World Geodetic System of 1984 (WGS84) Projection and 1 000-meter grid: Universal Transverse Mercator, Zone 15T 10 000-foot ticks: Minnesota Coordinate System of 1983 (central and south zones) This map is not a legal document. Boundaries may be generalized for this map scale. Private lands within government reservations may not be shown. Obtain permission before entering private lands. Imagery.....NAIP, July 2013 Roads.....U.S. Census Bureau, 2015 - 2016 Names.....USGS, 2016 Hydrography.....National Hydrography Dataset, 2013 Contours.....National Elevation Dataset, 2016 Boundaries.....Multiple sources; see metadata file 1972 - 2016 Public Land Survey System.....BLM, 2014 Wetlands.....FWS National Wetlands Inventory 1977 - 2014



ADJOINING QUADRANGLES

1	2	3
4	5	6
7	8	

1 Wyanett
2 Bradford
3 Cambridge
4 Crown
5 Isanti
6 Nowthen
7 Cedar
8 Coon Lake Beach

SAINT FRANCIS, MN 2016

