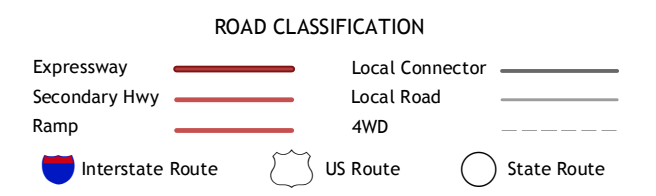
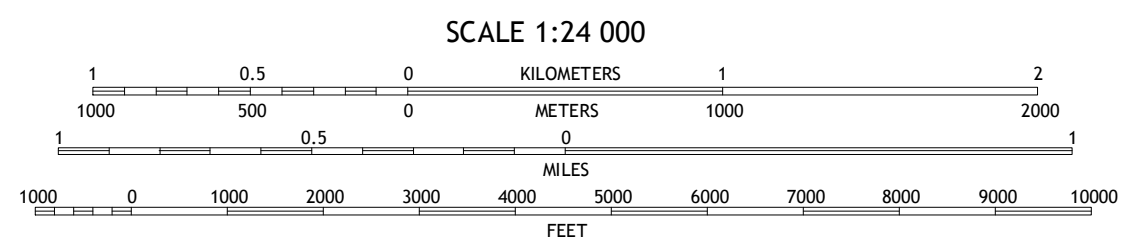
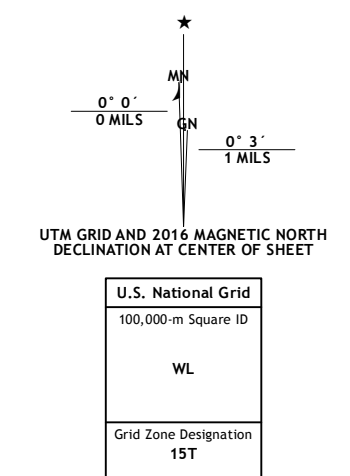


Produced by the United States Geological Survey
North American Datum of 1983 (NAD83)
World Geodetic System of 1984 (WGS84). Projection and
1 000-meter grid: Universal Transverse Mercator, Zone 15T
10 000-foot ticks; Minnesota Coordinate System of 1983 (central
zone), Wisconsin Coordinate System of 1983 (central and north
zones)



ADJOINING QUADRANGLES

1	2	3
4	5	6
7	8	

- 1 Henriette
- 2 Pine City
- 3 Bass Creek
- 4 Rush Lake
- 5 Randall
- 6 Stark
- 7 North Branch
- 8 Sunrise

RUSH CITY, MN-WI
2016

