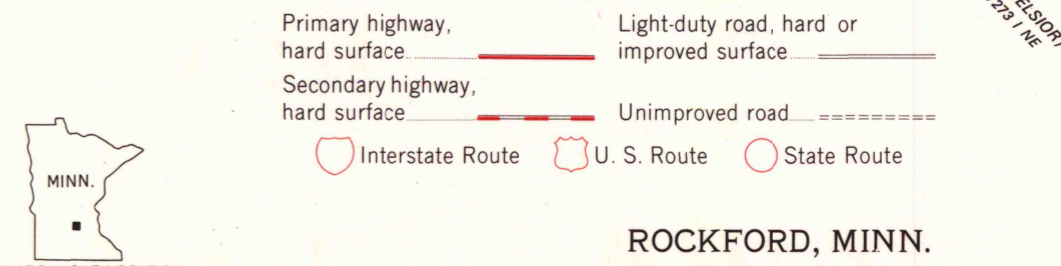
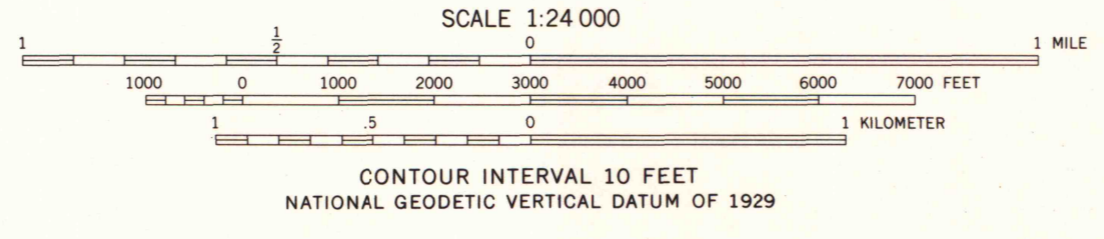
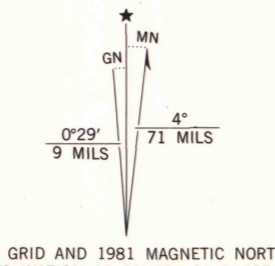




Mapped, edited, and published by the Geological Survey  
Control by USGS and NOS/NOAA  
Topography by photogrammetric methods from aerial photographs  
taken 1975. Field checked 1976. Map edited 1981  
Hydrography compiled from information furnished by  
Minnesota Department of Natural Resources  
Projection and 10,000-foot grid ticks: Minnesota coordinate  
system, south zone (Lambert conformal conic)  
1000-meter Universal Transverse Mercator grid, zone 15  
1927 North American Datum  
To place on the predicted North American Datum 1983  
move the projection lines 7 meters north and  
18 meters east as shown by dashed corner ticks  
Fine red dashed lines indicate selected fence and field lines  
where generally visible on aerial photographs  
This information is unchecked



ROCKFORD, MINN.  
SW/4 ROCKFORD 15' QUADRANGLE  
N4500-W9337.5/7.5

MAP AND AIR PHOTO  
LIBRARY  
MAR 5 - 1982  
University of Wisconsin  
Madison

1981  
DMA 7274 II SW-SERIES V872