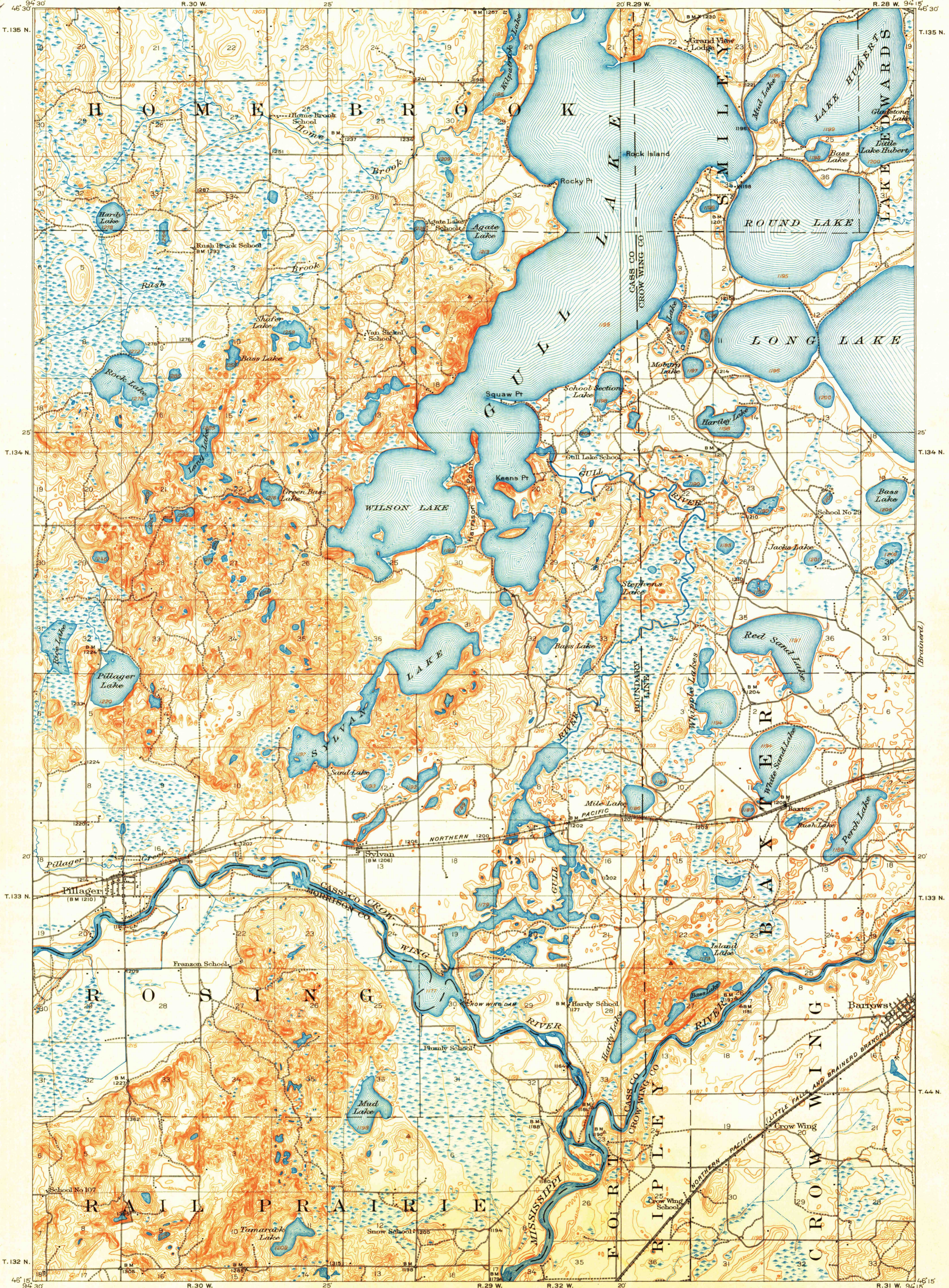


U.S.G.S
FILE COPY
Inspection and Editing

UNITED STATES
DEPARTMENT OF THE INTERIOR
GEOLOGICAL SURVEY

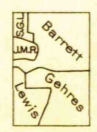
STATE OF MINNESOTA
REPRESENTED BY THE
STATE DRAINAGE COMMISSION

MINNESOTA
PILLAGER QUADRANGLE




W.H.Herron, Acting Chief Geographer.
Glenn S. Smith, Topographic Engineer in charge.
Topography by J.L.Lewis, S.G.Lunde,
F.B.Barrett, J.M.Rawls, and W.S.Gehres.
Control by U.S.Coast and Geodetic Survey,
Mississippi River Commission, J.H.Wilson, and
C.E.Mills.
Surveyed in 1916.

SURVEYED IN COOPERATION WITH THE STATE OF MINNESOTA.



Contour interval 10 feet
Datum is mean sea level



Edition of 1919, reprinted 1949
Polyconic projection.

MINN.
PILLAGER
14615-W9415/15

USGS
Historical File
Topographic Division
FILE COPY
Inspection and Editing.