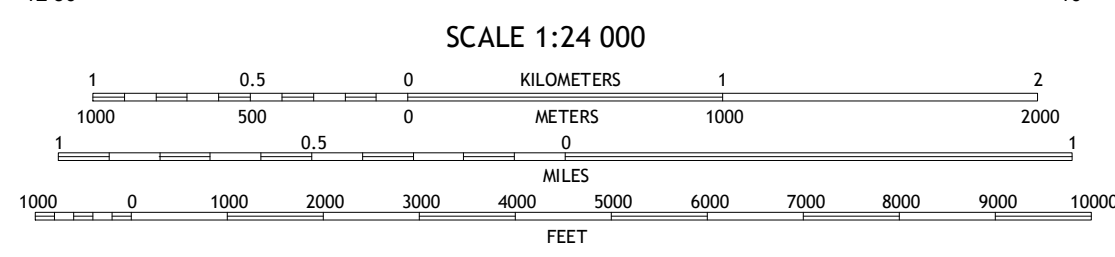



Produced by the United States Geological Survey North American Datum of 1983 (NAD83) World Geodetic System of 1984 (WGS84) Projection and 1000-meter grid: Universal Transverse Mercator, Zone 15T 10 000-foot ticks: Minnesota Coordinate System of 1983 (south zone)

Imagery.....NAIP, September 2010 Roads.....©2006-2012 TomTom Names.....GNIS, 2013 Hydrography.....National Hydrography Dataset, 2010 Contours.....National Elevation Dataset, 2003 Boundaries.....Census, IBWC, IBC, USGS, 1972 - 2012

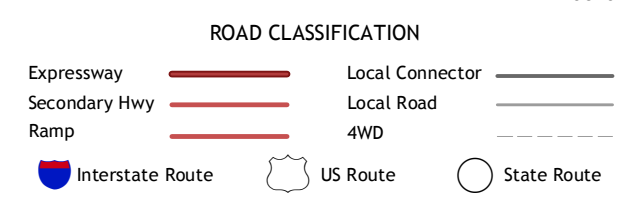


CONTOUR INTERVAL 10 FEET NORTH AMERICAN VERTICAL DATUM OF 1988 This map was produced to conform with the National Geospatial Program US Topo Product Standard, 2011. A metadata file associated with this product is draft version 0.6.11



QUADRANGLE LOCATION

Coon Rapids	Circle Pines	Centerville
Minneapolis North	New Brighton	White Bear Lake West
Minneapolis South	Saint Paul West	Saint Paul East



NEW BRIGHTON, MN 2013

ADJOINING 7.5 QUADRANGLES