

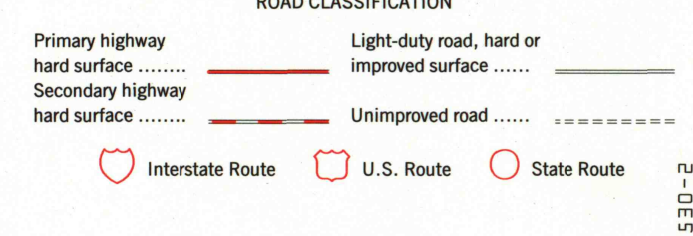
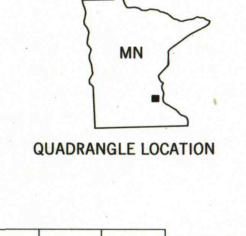
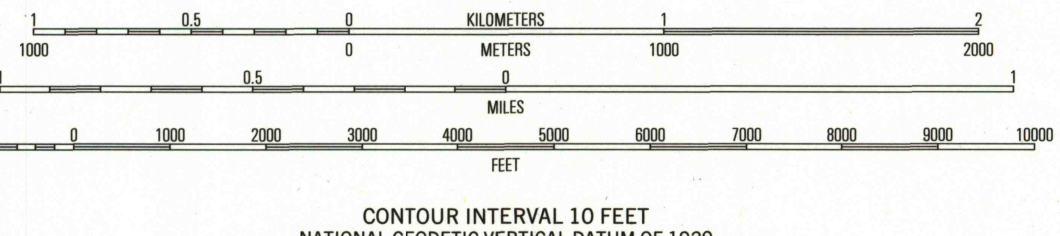
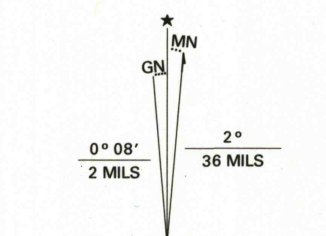
Produced by the United States Geological Survey
Topography compiled 1966. Planimetry derived from imagery taken 1991 and other sources. Photorevised using imagery dated 1997; no major culture or drainage changes observed. PLSS and survey control current as of 1967. Boundaries, other than corporate, revised 1999

Hydrography compiled from information furnished by Minnesota Department of Conservation

North American Datum of 1927 (NAD 27). Projection and 10 000-foot ticks: Minnesota coordinate system, south zone (Lambert conformal conic)
1000-meter Universal Transverse Mercator grid, zone 18

North American Datum of 1983 (NAD 83) is shown by dashed corner ticks. The values of the shift between NAD 27 and NAD 83 for 7.5-minute intersections are obtainable from National Geodetic Survey NADCON software

There may be private inholdings within the boundaries of the National or State reservations shown on this map
Information shown in purple may not meet USGS content standards and may conflict with previously mapped contours



1	2	3
4	5	6
7	8	

1 Coon Rapids
2 Circle Pines
3 Centerville
4 Minneapolis North
5 White Bear Lake West
6 Minneapolis South
7 Saint Paul West
8 Saint Paul East

ADJOINING 7.5' QUADRANGLE NAMES

NEW BRIGHTON, MN
1997
NIMA 7374 II SW-SERIES V872



RECEIVED
MAY 31 2000
USGS NMD
HISTORICAL MAP ARCHIVES