



U.S. DEPARTMENT OF THE INTERIOR  
U. S. GEOLOGICAL SURVEY



LINDFORD NW QUADRANGLE  
MINNESOTA  
7.5-MINUTE SERIES



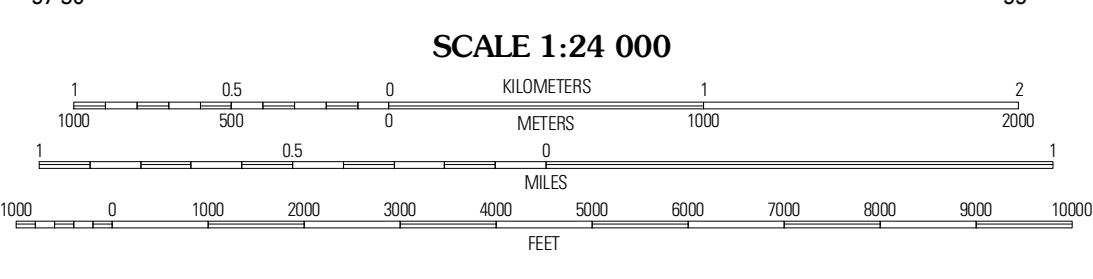
Produced by the United States Geological Survey  
North American Datum of 1983 (NAD83)  
Roads.....62006-2010 Title Atlas  
World Geodetic System of 1984 (WGS84). Projection and  
1 000-meter grid; Universal Transverse Mercator, Zone 15U  
10 000-foot ticks; Minnesota Coordinate System of 1983  
(north zone)

Imagery.....NAIP, June 2009  
Roads.....62006-2010 Title Atlas  
Names.....GNIS, 2008  
Hydrography.....National Hydrography Dataset, 2009  
Contours.....National Elevation Dataset, 1999

UTM GRID AND 2010 MAGNETIC NORTH DECLINATION AT CENTER OF SHEET

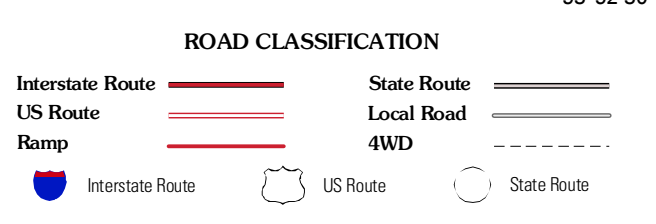
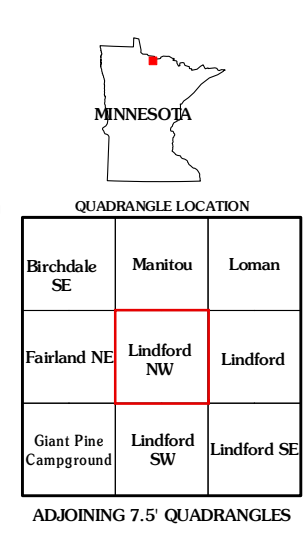
U.S. National Grid  
100 000m Square ID  
VP  
Grid Zone Designation  
15U

0° 42' 12" MILES  
0° 50' 15" MILES



CONTOUR INTERVAL 20 FEET  
NORTH AMERICAN VERTICAL DATUM OF 1988

This map was produced to conform with version 0.5.10 of the draft USGS Standards for 7.5-Minute Quadrangle Maps. A metadata file associated with this product is draft version 0.5.11



LINDFORD NW, MN  
2010