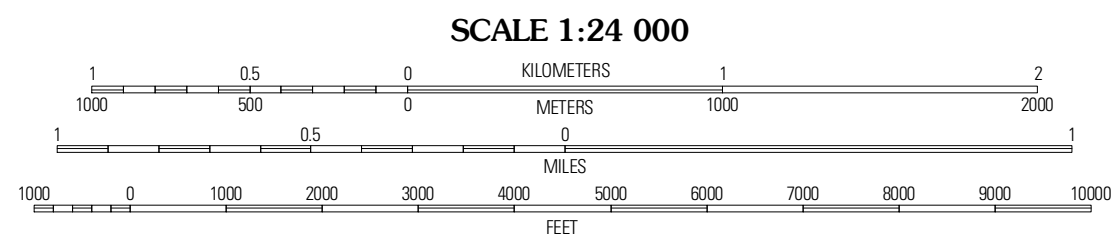



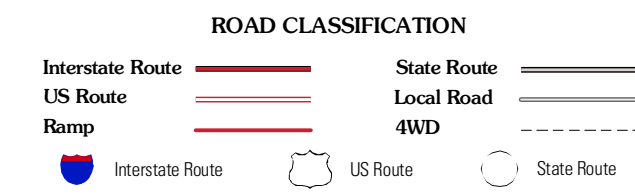
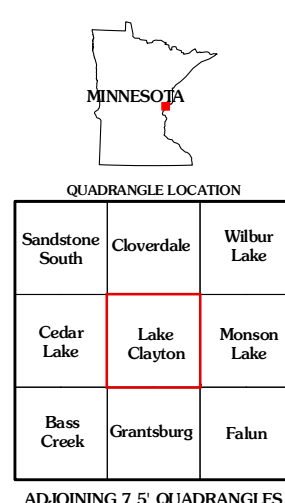


Produced by the United States Geological Survey
North American Datum of 1983 (NAD83)
World Geodetic System of 1984 (WGS84). Projection and
1 000-meter grid: Universal Transverse Mercator, Zone 15T
10 000-foot ticks: Minnesota Coordinate System of 1983
(central zone) and Wisconsin Coordinate System of 1983
(north zone)

Imagery:.....NAIP, July 2009
Roads:.....62006-2010 Tele Atlas
Names:.....GNIS, 2008
Hydrography:.....National Hydrography Dataset, 2009
Contours:.....National Elevation Dataset, 2002



CONTOUR INTERVAL 10 FEET
NORTH AMERICAN VERTICAL DATUM OF 1988
This map was produced to conform with version 0.5.10 of the
draft USGS Standards for 7.5-Minute Quadrangle Maps.
A metadata file associated with this product is draft version 0.5.11



QUADRANGLE LOCATION

Sandstone South	Cloverdale	Wilbur Lake
Cedar Lake	Lake Clayton	Menson Lake
Bear Creek	Grantsburg	Fahn

ADJOINING 7.5' QUADRANGLES

LAKE CLAYTON, MN-WI
2010