

Mapped, edited, and published by the Geological Survey

Control by USGS and USC&GS

Compiled in 1959 from 1:24,000-scale maps dated 1958

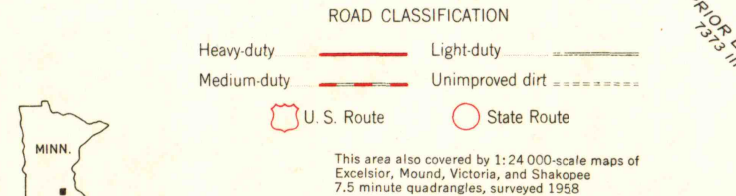
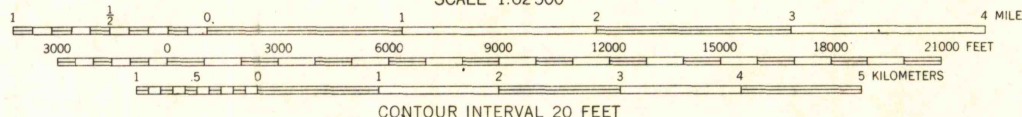
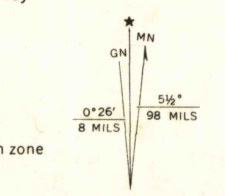
Hydrography compiled from information furnished by Minnesota Department of Conservation

Polyconic projection, 1927 North American datum

10,000-foot grid based on Minnesota coordinate system, south zone

1000-meter Universal Transverse Mercator grid ticks, zone 15, shown in blue

Red tint indicates areas in which only landmark buildings are shown



QUADRANGLE LOCATION
MINN.

LAKE MINNETONKA, MINN.
N4445-W9330/15

1958

AMS 7273 (I-SERIES V772)

THIS MAP COMPLIES WITH NATIONAL MAP ACCURACY STANDARDS
FOR SALE BY U.S. GEOLOGICAL SURVEY, DENVER, COLORADO 80225, OR WASHINGTON, D.C. 20242
A FOLDER DESCRIBING TOPOGRAPHIC MAPS AND SYMBOLS IS AVAILABLE ON REQUEST

AUG 8 1972

3530

USGS