

Mapped, edited, and published by the Geological Survey

Control by USGS and NOS/NOAA

Topography by photogrammetric methods from aerial photographs taken 1977. Field checked 1978. Map edited 1982

Projection and 10,000-foot grid ticks: Minnesota coordinate system, north zone (Lambert conformal conic)

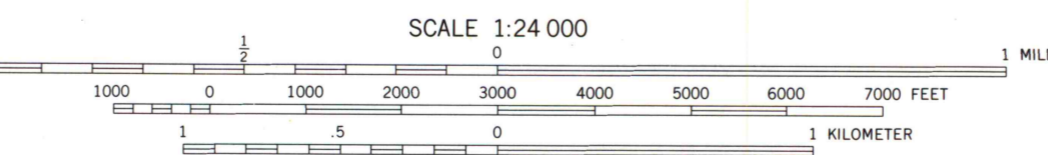
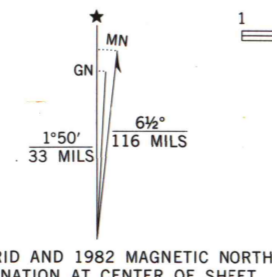
1000-meter Universal Transverse Mercator grid, zone 14

1927 North American Datum

To place on the predicted North American Datum 1983 move the projection lines 5 meters north and 23 meters east as shown by dashed corner ticks

There may be private inholdings within the boundaries of the National or State reservations shown on this map

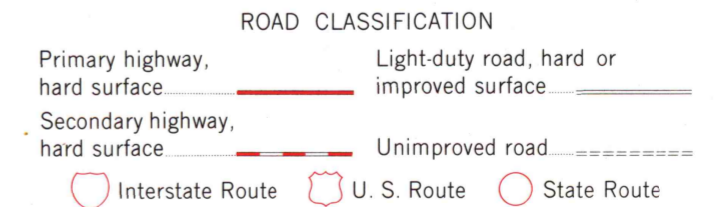
Fine red dashed lines indicate selected fence and field lines



SCALE 1:24 000

CONTOUR INTERVAL 5 FEET

NATIONAL GEODETIC VERTICAL DATUM OF 1929



KARLSTAD, MINN.  
SE/4 KARLSTAD 15' QUADRANGLE  
N4830-W9630/7.5

1982

DMA 6681 II SE-SERIES V872

MAP AND AIR PHOTO LIBRARY

JAN 20 1983

University of Wisconsin  
Madison