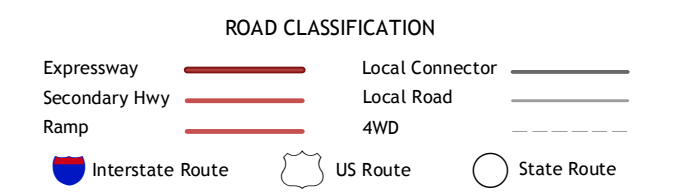
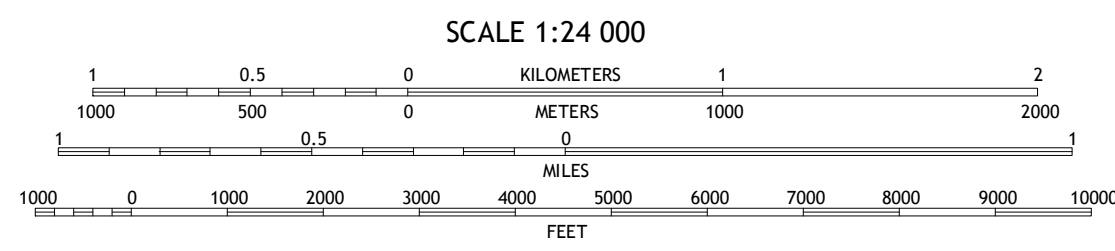
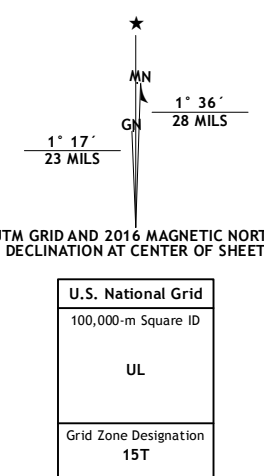


Produced by the United States Geological Survey
North American Datum of 1983 (NAD83)
World Geodetic System of 1984 (WGS84), Projection and
1 000-meter grid: Universal Transverse Mercator, Zone 15T
10 000-foot ticks: Minnesota Coordinate System of 1983 (south
and central zones)



ADJOINING QUADRANGLES

1	2	3
4	5	6
7	8	9

1 Georgeville
2 Lake Henry
3 Paynesville
4 New London
5 Lake Koronis
6 Spicer
7 Atwater
8 Grove City

HAWICK, MN
2016

