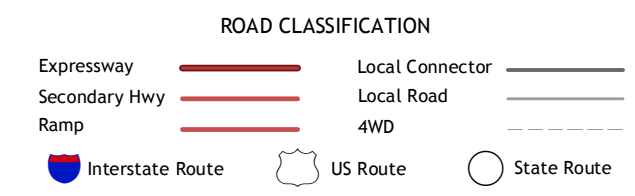
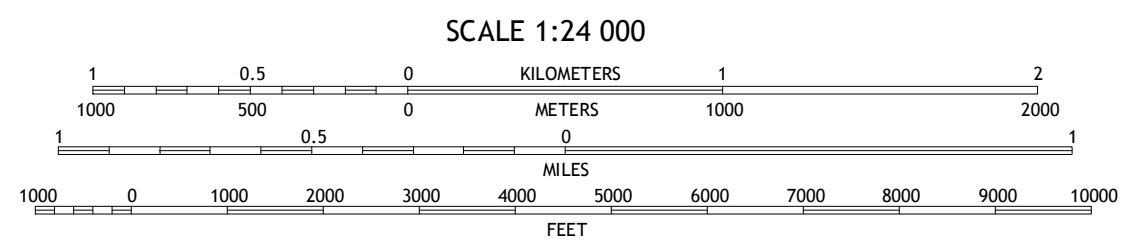
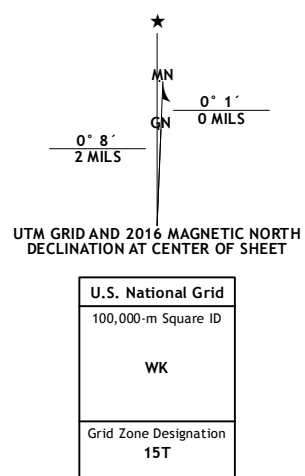


Produced by the United States Geological Survey  
North American Datum of 1983 (NAD83)  
World Geodetic System of 1984 (WGS84). Projection and  
1 000-meter grid: Universal Transverse Mercator, Zone 15T  
10 000-foot ticks: Minnesota Coordinate System of 1983 (south  
zone), Wisconsin Coordinate System of 1983 (central zone)



ADJOINING QUADRANGLES

1	2	3
4	5	6
7	8	

1 Saint Paul Park  
2 Prescott  
3 River Falls West  
4 Vermillion  
5 Diamond Bluff West  
6 Cannon Falls  
7 Missoula  
8 Welch

HASTINGS, MN-WI  
2016

