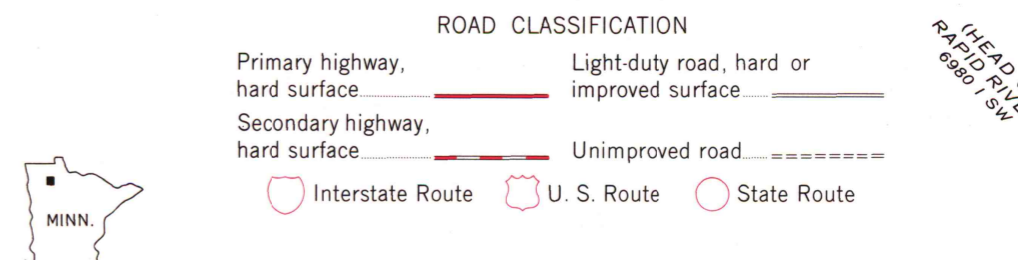
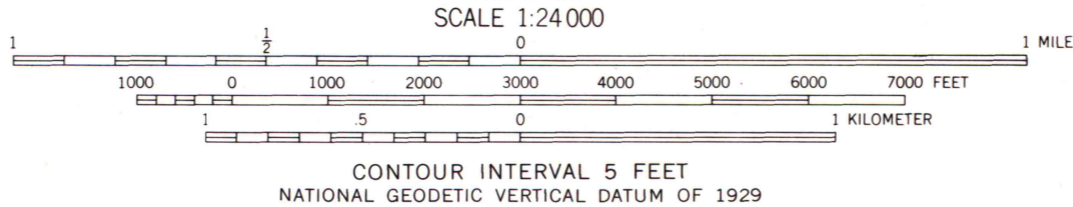
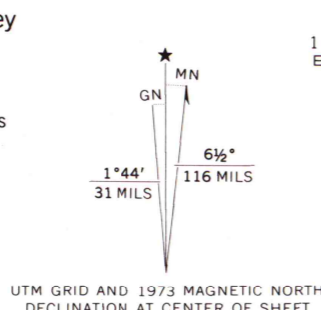


Mapped, edited, and published by the Geological Survey  
Control by USGS and US&GS  
Orthophotomap prepared from high-altitude aerial photograph taken May 29, 1969. Topography by photogrammetric methods from aerial photographs taken 1973. Field checked 1973  
Projection and 10,000-foot grid ticks: Minnesota coordinate system, north zone (Lambert conformal conic)  
1000-meter Universal Transverse Mercator grid ticks, zone 15, shown in blue. 1927 North American datum



THIS MAP COMPLIES WITH NATIONAL MAP ACCURACY STANDARDS  
FOR SALE BY U.S. GEOLOGICAL SURVEY, RESTON, VIRGINIA 22092  
A FOLDER DESCRIBING TOPOGRAPHIC MAPS AND SYMBOLS IS AVAILABLE ON REQUEST

GATES CORNER, MINN.  
N4822.5—W9515/7.5

1973

MAP AND AIR PHOTO  
LIBRARY  
AUG 3 1976  
University of Wisconsin  
Madison