

Produced by the United States Geological Survey North American Datum of 1983 (NAD83) World Geodetic System of 1984 (WGS84). Projection and 1 000-meter grid: Universal Transverse Mercator, Zone 15T 10 000-foot ticks: Minnesota Coordinate System of 1983 (north zone)

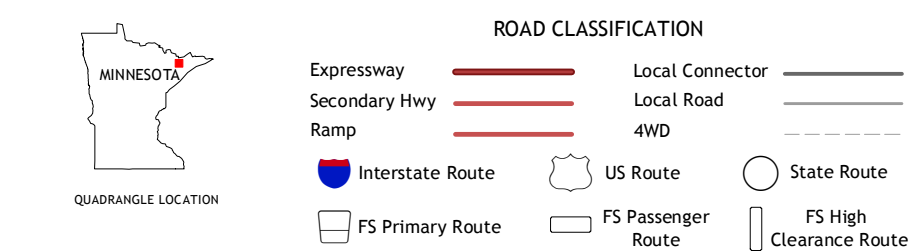
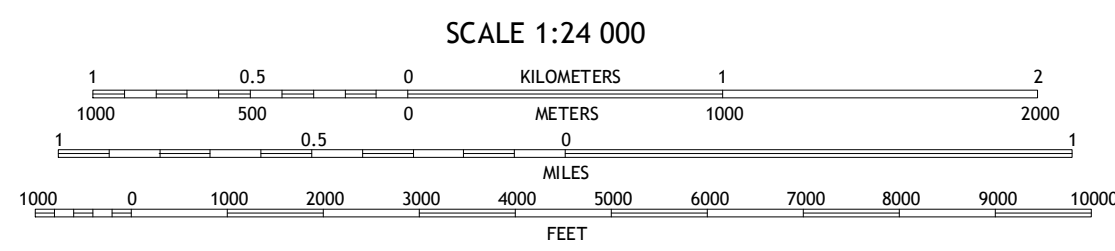
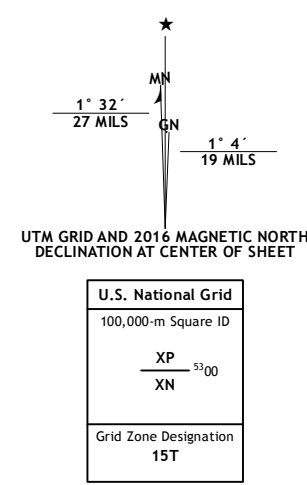


Table with 3 columns and 8 rows showing adjacent quadrangles: 1 Farm Lake, 2 Ojibway Lake, 3 Snowbank Lake, 4 Bogberry Lake, 5 Quadga Lake, 6 Slate Lake West, 7 Slate Lake East, 8 Metawan Lake

Check with local Forest Service unit for current travel conditions and restrictions. GABBRO LAKE, MN 2016

