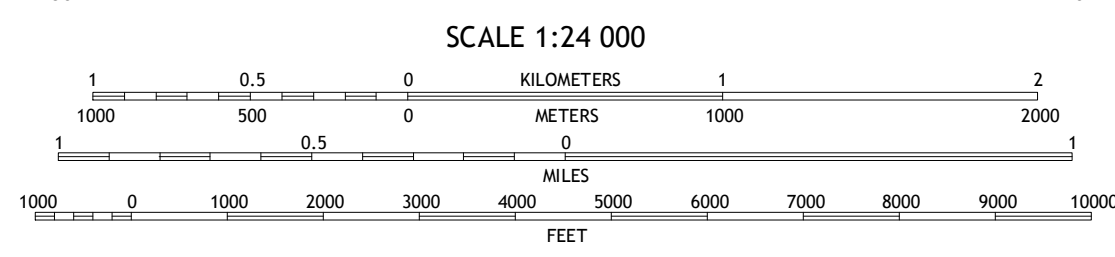
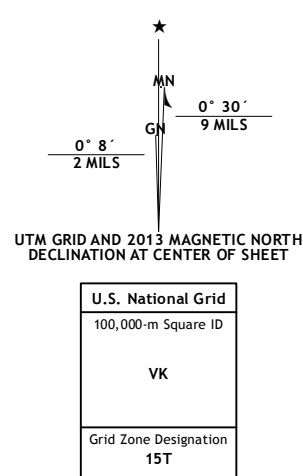


Produced by the United States Geological Survey North American Datum of 1983 (NAD83) World Geodetic System of 1984 (WGS84). Projection and 1000-meter grid: Universal Transverse Mercator, Zone 15T 10 000-foot ticks: Minnesota Coordinate System of 1983 (south zone)

Imagery: NAIP, July 2010 - September 2010 Roads: ©2006-2012 TomTom Names: ©2013 GNS, 2013 Hydrography: National Hydrography Dataset, 2010 Contours: National Elevation Dataset, 2003 Boundaries: Census, IBWC, IBC, USGS, 1972 - 2012

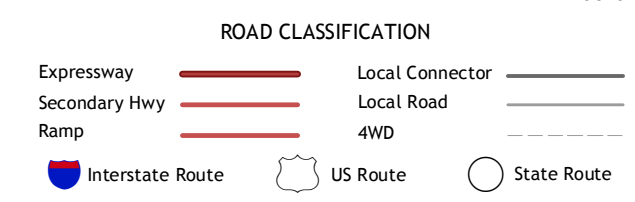


CONTOUR INTERVAL 10 FEET NORTH AMERICAN VERTICAL DATUM OF 1988 This map was produced to conform with the National Geospatial Program US Topo Product Standard, 2011. A metadata file associated with this product is draft version 0.6.11



ADJOINING 7.5 QUADRANGLES

Bloomington	Saint Paul	Inver Grove Heights
Orchard Lake	Farmington	Coates
New Market	Castle Rock	Randolph



FARMINGTON, MN 2013