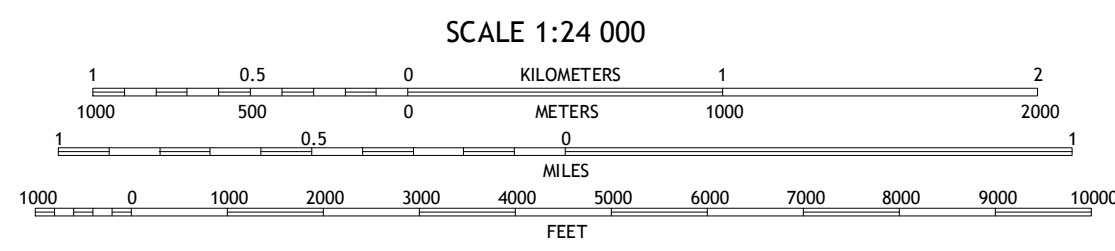
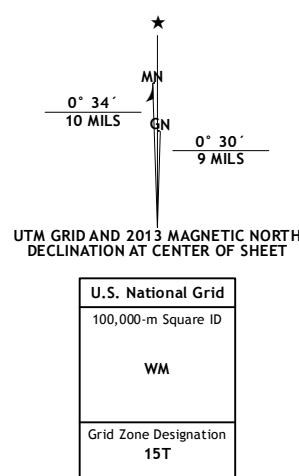


Produced by the United States Geological Survey
North American Datum of 1983 (NAD83)
World Geodetic System of 1984 (WGS84). Projection and
1:000-meter grid: Universal Transverse Mercator, Zone 15T
10 000-foot ticks: Minnesota Coordinate System of 1983 (central
and north zones), Wisconsin Coordinate System of 1983 (north
zone)

Imagery:.....NAIP, May 2010 - August 2010
Roads:.....©2006-2012 TomTom
Names:.....GNS, 2013
Hydrography:.....National Hydrography Dataset, 2010
Contours:.....National Elevation Dataset, 2002
Boundaries:.....Census, IBWC, IBC, USGS, 1972 - 2012

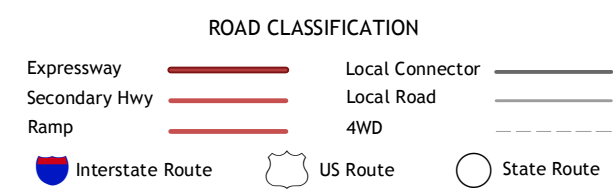


CONTOUR INTERVAL 10 FEET
NORTH AMERICAN VERTICAL DATUM OF 1988
This map was produced to conform with the
National Geospatial Program US Topo Product Standard, 2011.
A metadata file associated with this product is draft version 0.6.11



QUADRANGLE LOCATION

Saginaw	Adolph	Duluth Heights
Cloquet	Esko	West Duluth
Wenshall	Frogner	Borea



ESKO, MN-WI
2013

ADJOINING 7.5 QUADRANGLES