

Produced by the United States Geological Survey
North American Datum of 1983 (NAD83)
World Geodetic System of 1984 (WGS84)
Projection and 1000-meter grid: Universal Transverse Mercator, Zone 15T
10 000-foot ticks: Minnesota Coordinate System of 1983 (south zone)

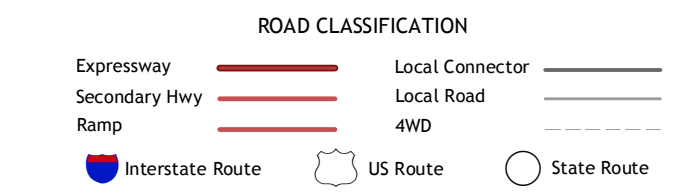
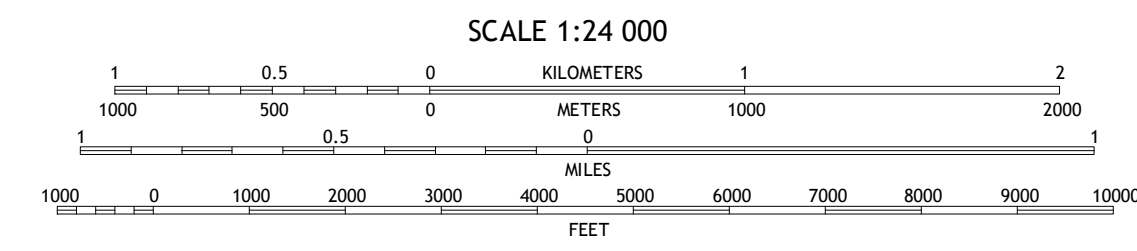
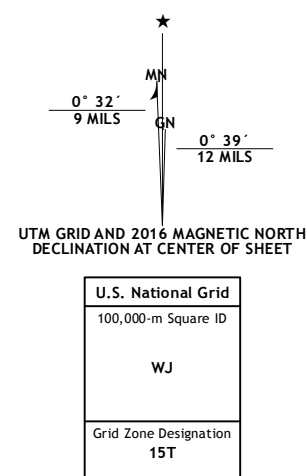


Table with 3 columns and 8 rows for ADJOINING QUADRANGLES: 1 Plainview, 2 Beaver, 3 Weaver, 4 Plainview SW, 5 Altura, 6 Eyota, 7 Saint Charles, 8 Utica

ELBA, MN 2016

