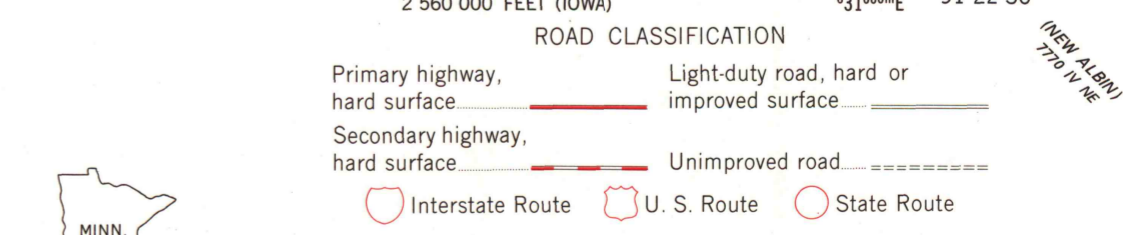
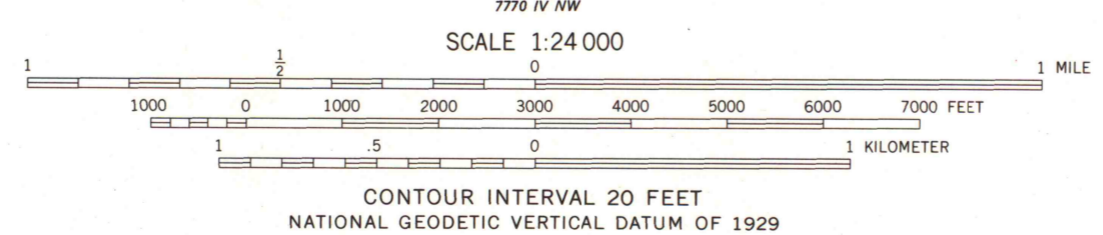
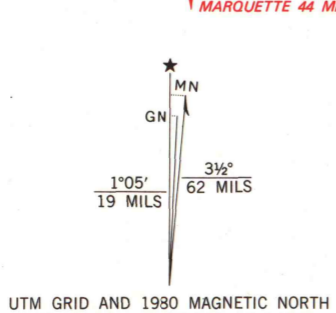


Mapped, edited, and published by the Geological Survey
Control by USGS and NOS/NOAA
Topography by photogrammetric methods from aerial photographs taken 1975 and 1977. Field checked 1976. Map edited 1980
Projection: Minnesota coordinate system, south zone (Lambert conformal conic)
10,000-foot grid ticks based on Minnesota coordinate system, south zone and Iowa coordinate system, north zone
1000-meter Universal Transverse Mercator grid, zone 15 1927 North American Datum
To place on the predicted North American Datum 1983 move the projection lines 6 meters north and 13 meters east as shown by dashed corner ticks
There may be private inholdings within the boundaries of the National or State reservations shown on this map



THIS MAP COMPLIES WITH NATIONAL MAP ACCURACY STANDARDS FOR SALE BY U.S. GEOLOGICAL SURVEY, DENVER, COLORADO 80225 OR RESTON, VIRGINIA 22092 AND BY THE IOWA GEOLOGICAL SURVEY, IOWA CITY, IOWA 52240 A FOLDER DESCRIBING TOPOGRAPHIC MAPS AND SYMBOLS IS AVAILABLE ON REQUEST

EITZEN, MINN.-IOWA
SW/4 BROWNVILLE 15' QUADRANGLE
N4330-W9122.5/7.5

1980

DMA 771 III SW-SERIES V872

MAP AND AIR PHOTO LIBRARY

JAN 16 1980

University of Wisconsin
Madison