

259.1 MW  
CHAD LAKE

UNITED STATES  
DEPARTMENT OF THE INTERIOR  
GEOLOGICAL SURVEY


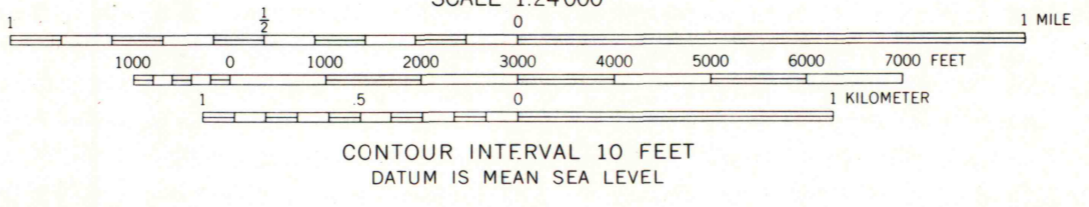
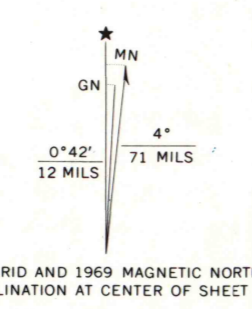
STATE OF MINNESOTA  
IRON RANGE RESOURCES AND REHABILITATION COMMISSION

EAGLES NEST QUADRANGLE  
MINNESOTA—ST. LOUIS CO.  
7.5 MINUTE SERIES (TOPOGRAPHIC)

7579.1 NW  
ISHABAWA LAKE



Mapped, edited, and published by the Geological Survey  
Control by USGS and USC&GS  
Topography from aerial photographs by Kelsh plotter  
Aerial photographs taken 1954. Field check 1956  
Polyconic projection. 1927 North American datum  
10,000-foot grid based on Minnesota coordinate system, north zone  
1000-meter Universal Transverse Mercator grid ticks,  
zone 15, shown in blue  
Depth curves compiled from charts furnished  
by Minnesota Department of Conservation  
Revisions shown in purple compiled from aerial photographs  
taken 1969. This information not field checked



THIS MAP COMPLIES WITH NATIONAL MAP ACCURACY STANDARDS  
FOR SALE BY U. S. GEOLOGICAL SURVEY, DENVER, COLORADO 80225, OR WASHINGTON, D. C. 20242  
A FOLDER DESCRIBING TOPOGRAPHIC MAPS AND SYMBOLS IS AVAILABLE ON REQUEST

AUG 9 1971

EAGLES NEST, MINN.  
N 4745—W 9200/7.5  
1956  
PHOTOREVISED 1969

EMBARRASIS  
7579.1 NW

GRABBITZ  
7579.1 NW