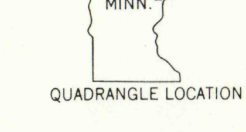

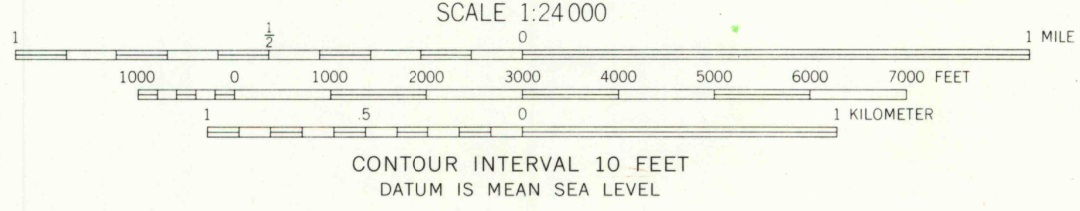
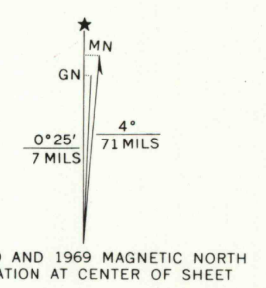


Mapped, edited, and published by the Geological Survey  
Control by USGS and USC&GS  
Topography from aerial photographs by Kelsch plotter  
Aerial photographs taken 1952. Field check 1956  
Polyconic projection. 1927 North American datum  
10,000-foot grid based on Minnesota coordinate system, north zone  
1000-meter Universal Transverse Mercator grid ticks,  
zone 15, shown in blue  
Depth curves compiled from charts furnished by  
Minnesota Department of Conservation  
Revisions shown in purple compiled in cooperation with the  
Iron Range Resources and Rehabilitation Commission from  
aerial photographs taken 1969. This information not field checked



THIS MAP COMPLIES WITH NATIONAL MAP ACCURACY STANDARDS  
FOR SALE BY U.S. GEOLOGICAL SURVEY, DENVER, COLORADO 80225 OR WASHINGTON, D. C. 20242  
A FOLDER DESCRIBING TOPOGRAPHIC MAPS AND SYMBOLS IS AVAILABLE ON REQUEST

USGS  
Historical File  
Topographic Division  
COTTON, MINN.  
N 4707.5 - W 9222.5 / 7.5  
1956  
PHOTOREVISED 1969  
AMS 7578 III NW—SERIES V872

MAR 13 1974

4120