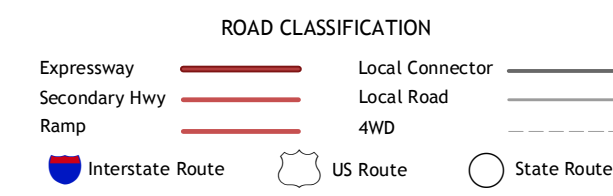
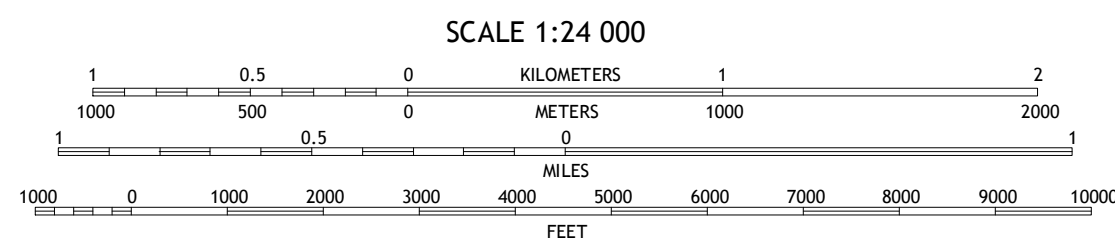
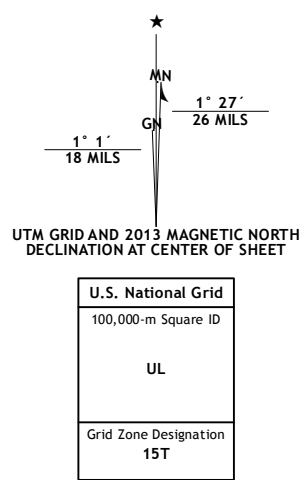




Produced by the United States Geological Survey
North American Datum of 1983 (NAD83)
World Geodetic System of 1984 (WGS84), Projection and
1 000-meter grid: Universal Transverse Mercator, Zone 15T
10 000-foot ticks: Minnesota Coordinate System of 1983 (central
zone)

Imagery.....N.A.I.P., August 2010
Roads.....©2006-2012 TomTom
Names.....©2011 GNS, 2013
Hydrography.....National Hydrography Dataset, 2010
Contours.....National Elevation Dataset, 1999
Boundaries.....Census, IBWC, IBC, USGS, 1972 - 2012



QUADRANGLE LOCATION

Farming	Aron	Saint Joseph
Richmond	Cold Spring	Rockville
Eden Valley	Watkins	Kimball

COLD SPRING, MN
2013

ADJOINING 7.5 QUADRANGLES