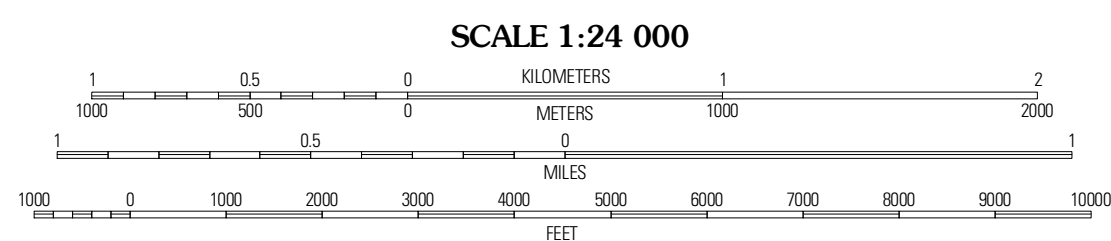





Produced by the United States Geological Survey
North American Datum of 1983 (NAD83)
World Geodetic System of 1984 (WGS84). Projection and
1 000-meter grid: Universal Transverse Mercator, Zone 15T
10 000-foot ticks: Minnesota Coordinate System of 1983
(south zone)
and Iowa Coordinate System of 1983
(north zone)

Imagery: NAIP, June 2009 - August 2009
Roads: 2006-2010 TIGER/Line Atlas
Names: GNIS, 2008
Hydrography: National Hydrography Dataset, 2008
Contours: National Elevation Dataset, 2005



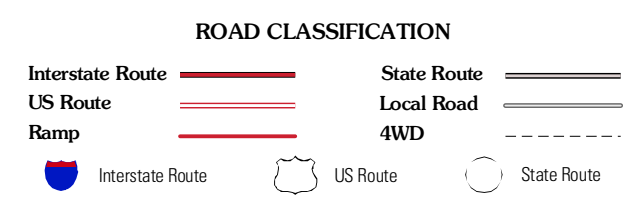
CONTOUR INTERVAL 10 FEET
NORTH AMERICAN VERTICAL DATUM OF 1988
This map was produced to conform with version 0.5.10 of the
draft USGS Standards for 7.5-Minute Quadrangle Maps.
A metadata file associated with this product is draft version 0.5.11



QUADRANGLE LOCATION

Alpha	Sherburn	Welcome
Dunnell	Ceylon	Wilbert
Esherville	Gruver	Dalliver

ADJOINING 7.5' QUADRANGLES



CEYLON, MN-IA
2010