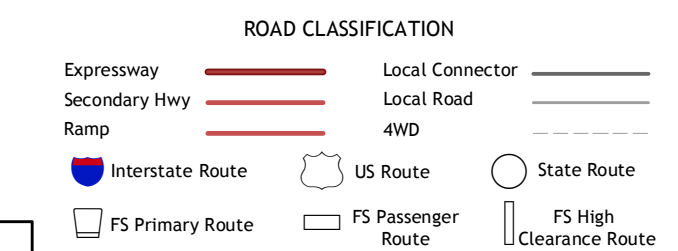
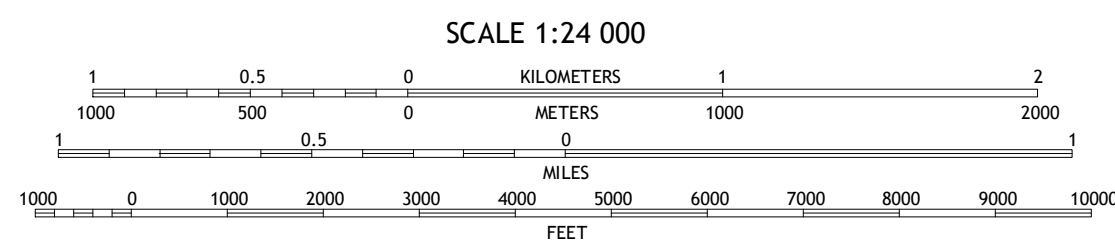



Produced by the United States Geological Survey
North American Datum of 1983 (NAD83)
World Geodetic System of 1984 (WGS84). Projection and
1:100,000-meter grid: Universal Transverse Mercator, Zone 15T
10,000-foot ticks: Minnesota Coordinate System of 1983 (north
and central zones)

Imagery.....NAIP, June 2010 - July 2010
Roads.....©2006-2012 TomTom
Roads within US Forest Service Lands.....FS Topo Data
with limited Forest Service updates, 2013
Names.....GNIS, 2013
Hydrography.....National Hydrography Dataset, 2010
Contours.....National Elevation Dataset, 2006
Boundaries.....Census, IBWC, IBC, USGS, 1972 - 2012



Turtle River Lake	Pimiche Lake	Gimmer Lake
Andrusia Lake	Cass Lake	Pennington
Steamboat Lake	Pike Bay	Sucker Lakes

CASS LAKE, MN
2013

ADJOINING 7.5 QUADRANGLES