



Mapped, edited, and published by the Geological Survey
Control by USGS and NOS/NOAA

Topography by photogrammetric methods from aerial photographs
taken 1977. Field checked 1978. Map edited 1982

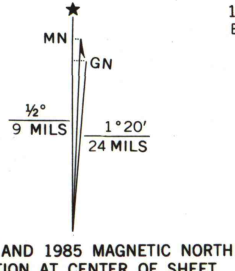
Hydrography compiled from information furnished by
Minnesota Department of Natural Resources

Projection and 10,000-foot grid ticks: Minnesota coordinate
system, north zone (Lambert conformal conic)

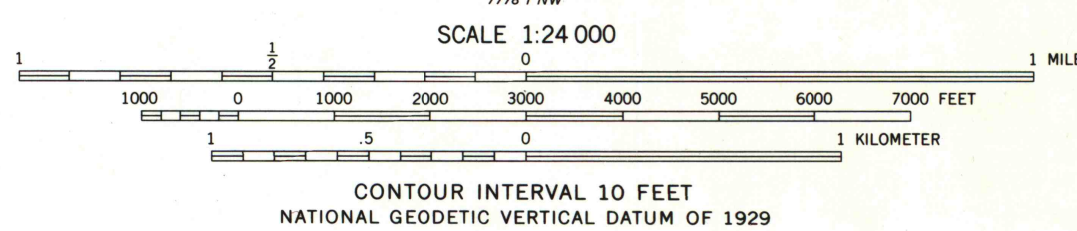
1000-meter Universal Transverse Mercator grid, zone 15
1927 North American Datum

To place on the predicted North American Datum 1983
move the projection lines 5 meters north and
12 meters east as shown by dashed corner ticks

There may be private inholdings within the boundaries of
the National or State Reservations shown on this map




UTM GRID AND 1985 MAGNETIC NORTH
DECLINATION AT CENTER OF SHEET
Revisions shown in purple and woodland
compiled from aerial photographs taken 1981
and other source data. Partial field check
by U. S. Forest Service. Map edited 1985



CONTOUR INTERVAL 10 FEET
NATIONAL GEODETIC VERTICAL DATUM OF 1929

THIS MAP COMPLIES WITH NATIONAL MAP ACCURACY STANDARDS
FOR SALE BY U. S. GEOLOGICAL SURVEY, RESTON, VIRGINIA 22092
A FOLDER DESCRIBING TOPOGRAPHIC MAPS AND SYMBOLS IS AVAILABLE ON REQUEST



CABIN LAKE, MINN.
SW/4 CRAMER 15' QUADRANGLE
47091-E2-TF-024

1982
PHOTOREVISED 1985
DMA 7779 II SW-SERIES 9872

U.S. Regional
Depository Copy
DO NOT DISCARD

A.H. ROBINSON
MAP LIBRARY
FEB 27 1986

University of Wisconsin
Madison