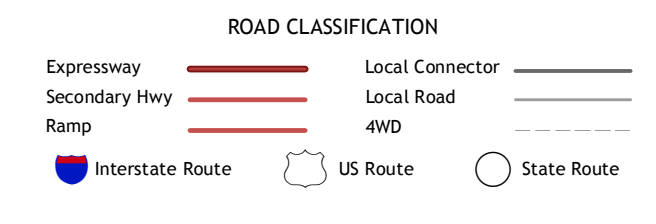
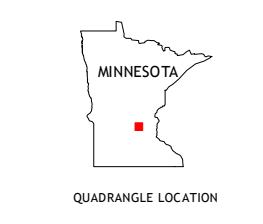
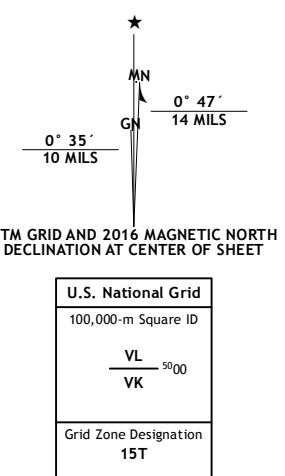


Produced by the United States Geological Survey North American Datum of 1983 (NAD83) World Geodetic System of 1984 (WGS84). Projection and 1000-meter grid: Universal Transverse Mercator, Zone 15T 10 000-foot ticks: Minnesota Coordinate System of 1983 (south zone)



ADJOINING QUADRANGLES table with 8 cells containing numbers 1-8 and corresponding place names: 1 Silver Creek, 2 Monticello, 3 Big Lake, 4 Buffalo West, 5 Saint Michael, 6 Waverly, 7 Delano, 8 Rockford.

BUFFALO EAST, MN 2016

