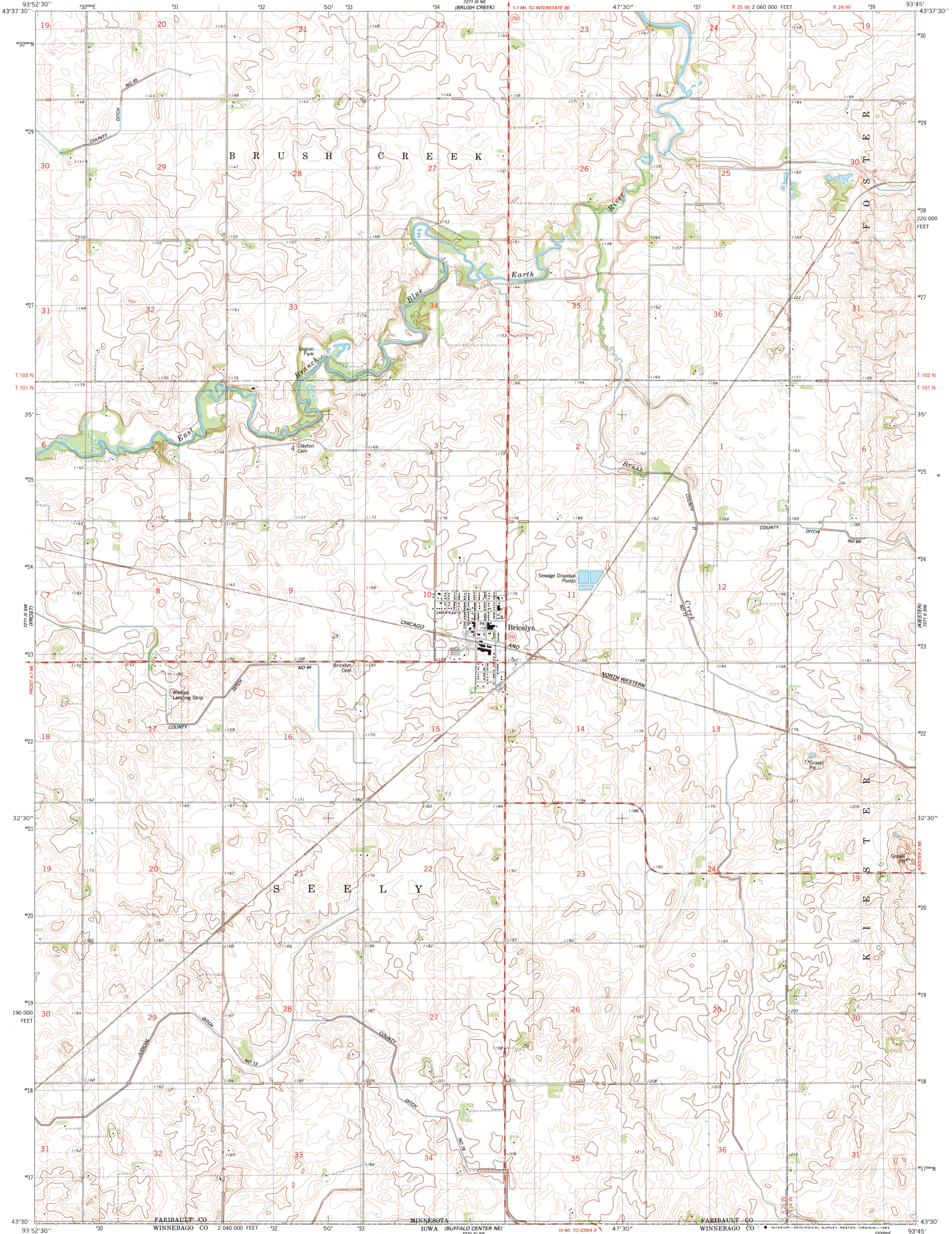


UNITED STATES
DEPARTMENT OF THE INTERIOR
GEOLOGICAL SURVEY

BRICELYN QUADRANGLE
MINNESOTA-FARIBAULT CO.
7.5 MINUTE SERIES (TOPOGRAPHIC)
SE/4 BRICELYN 15' QUADRANGLE



Mapped, edited, and published by the Geological Survey

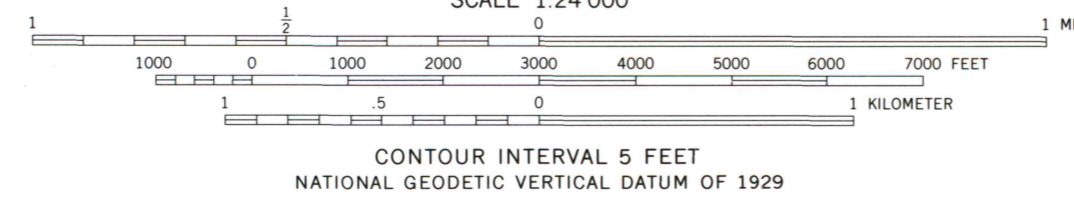
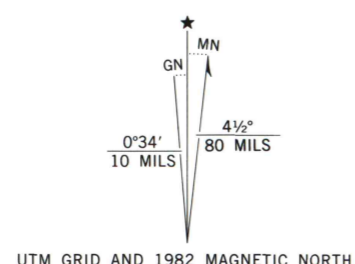
Control by USGS and NOS/NOAA

Topography by photogrammetric methods from aerial photographs taken 1979. Field checked 1980. Map edited 1982

Projection and 10,000-foot grid ticks. Minnesota coordinate system, south zone (Lambert conformal conic) 1000-meter Universal Transverse Mercator grid, zone 15 1927 North American Datum

To place on the predicted North American Datum 1983 move the projection lines 6 meters north and 19 meters east as shown by dashed corner ticks

Fine red dashed lines indicate selected fence and field lines where generally visible on aerial photographs. This information is unchecked



ROAD CLASSIFICATION

Primary highway, hard surface	Light-duty road, hard or improved surface
Secondary highway, hard surface	Unimproved road
Interstate Route	U. S. Route
	State Route

THIS MAP COMPLIES WITH NATIONAL MAP ACCURACY STANDARDS FOR SALE BY U. S. GEOLOGICAL SURVEY, RESTON, VIRGINIA 22092 A FOLDER DESCRIBING TOPOGRAPHIC MAPS AND SYMBOLS IS AVAILABLE ON REQUEST

JUL 23 1984
ARTHUR H. ROBINSON MAP LIBRARY

BRICELYN, MINN.
SE/4 BRICELYN 15' QUADRANGLE
N4330-W9345/7.5

1982
DMA 7271 III SE-SERIES V872