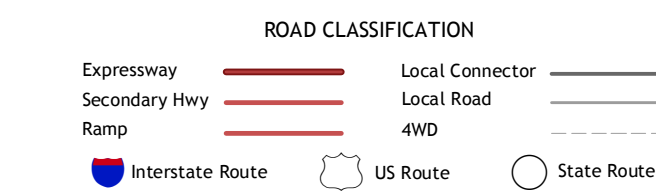
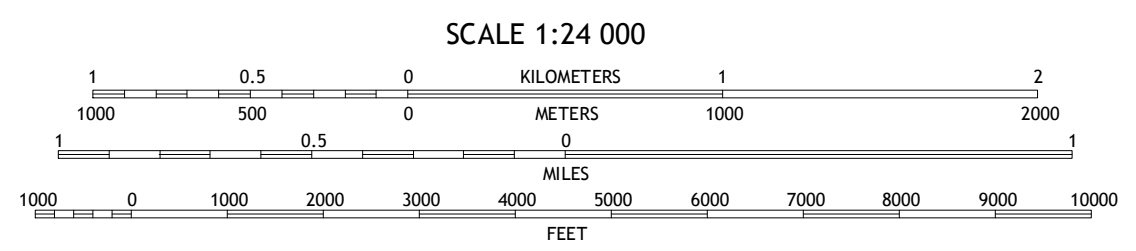
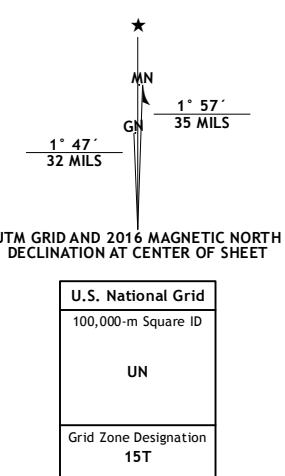


Produced by the United States Geological Survey North American Datum of 1983 (NAD83) World Geodetic System of 1984 (WGS84). Projection and 1 000-meter grid: Universal Transverse Mercator, Zone 15T 10 000-foot ticks: Minnesota Coordinate System of 1983 (central zone)



ADJOINING QUADRANGLES table with 3 rows and 3 columns. Cell 2 (row 1, col 2) is highlighted in red.

BIG RUSH LAKE, MN 2016

