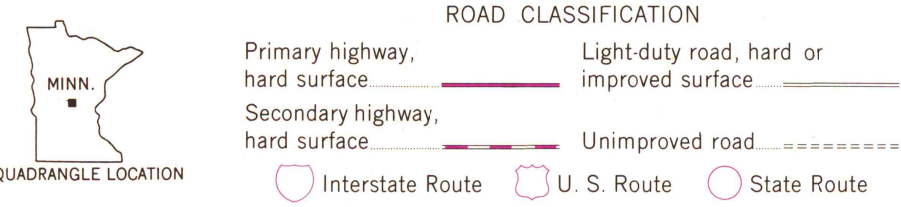
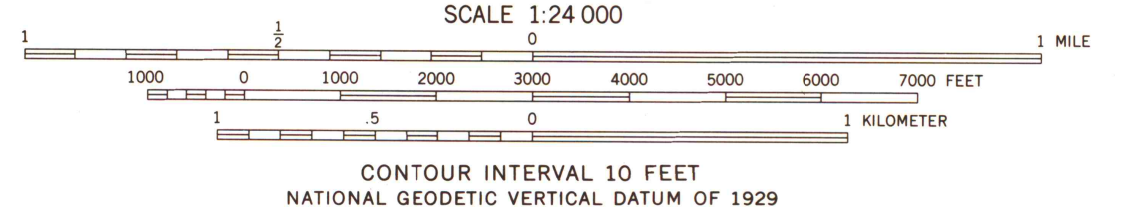
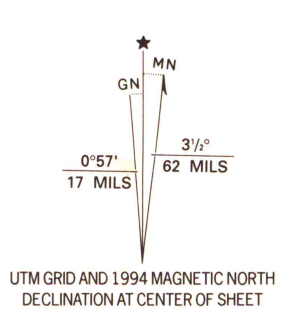


U.S. Regional  
Depository Copy  
DO NOT DISCARD

A.H. ROBINSON  
MAP LIBRARY  
AUG 28 1995  
University of Wisconsin  
Madison

Produced by the United States Geological Survey  
Control by USGS, NOS/NOAA and USCE  
Topography by photogrammetric methods from aerial photographs  
taken 1954. Field checked 1954  
North American Datum of 1927 (NAD 27). Projection and  
10 000-foot ticks: Minnesota coordinate system, central zone  
(Lambert conformal conic)  
Blue 1000-meter Universal Transverse Mercator ticks, zone 15  
North American Datum of 1983 (NAD 83) is shown by dashed  
corner ticks. The values of the shift between NAD 27 and NAD 83  
for 7.5-minute intersections are obtainable from National Geodetic  
Survey NADCON software  
There may be private inholdings within the boundaries of  
the National or State Reservations shown on this map



Revisions shown in purple and woodland compiled in  
cooperation with State of Minnesota agencies from  
aerial photographs taken 1991-92 and other sources  
This information not field checked. Map edited 1994  
Information shown in purple may not meet USGS content  
standards and may conflict with previously mapped contours  
Purple tint indicates extension of urban areas

BAXTER, MINN.  
46094-C3-TF-024  
1954  
REVISED 1994  
DMA 7176 IV SE-SERIES V872

THIS MAP COMPLIES WITH NATIONAL MAP ACCURACY STANDARDS  
FOR SALE BY U.S. GEOLOGICAL SURVEY  
DENVER, COLORADO 80225, OR RESTON, VIRGINIA 22092  
A FOLDER DESCRIBING TOPOGRAPHIC MAPS AND SYMBOLS IS AVAILABLE ON REQUEST